



CONSULTANTS IN ENGINEERING,
ENVIRONMENTAL SCIENCE &
PLANNING

KILDARE LOCAL AREA CLIMATE ACTION PLAN 2024-2029

Natura Impact Report

Prepared for:
Kildare County Council



Comhairle Contae Chill Dara
Kildare County Council

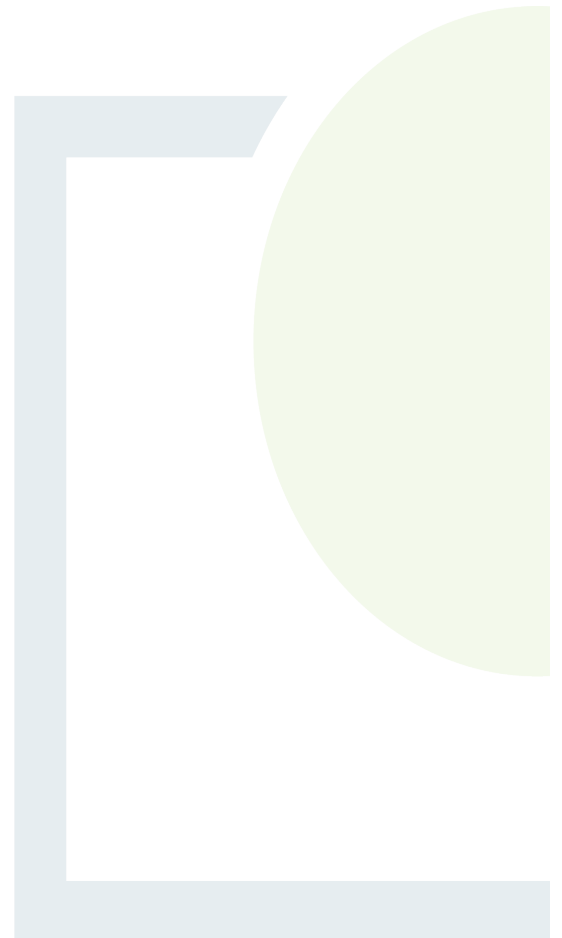
Date: December 2023

Core House, Pouladuff Road, Cork, T12 D773, Ireland

T: +353 21 496 4133 | E: info@ftco.ie

CORK | DUBLIN | CARLOW

www.fehilytimoney.ie



Natura Impact Report for the Kildare Local Area Climate Action Plan 2024-2029

REVISION CONTROL TABLE, CLIENT, KEYWORDS AND ABSTRACT

User is responsible for Checking the Revision Status of This Document

Rev. No.	Description of Changes	Prepared by:	Checked by:	Approved by:	Date:
0	Final	EM/MG/AMW/RD/AMW	AT	BG	13/12/2023

Client: Kildare County Council

Keywords: Appropriate Assessment, AA, Natura Impact Report, LACAP, Climate Action Plan Implementation Plan.

Abstract: Fehily Timoney and Company is pleased to submit this Natura Impact Report for the Local Area Climate Action Plan 2024-2029.

TABLE OF CONTENTS

1. INTRODUCTION	1
1.1 Background.....	1
1.2 Post Draft Plan Consultation Revisions	1
1.3 Legislative Context	1
1.4 Approach	2
2. DESCRIPTION OF LOCAL AREA CLIMATE ACTION PLAN	5
2.1 Overview.....	5
2.2 Context	5
2.3 Kildare County Council’s Role with regard to Climate Action and the LACAP	6
2.4 Plan Content	6
2.5 Overall Vision and Strategic Outcomes	7
3. SCREENING FOR APPROPRIATE ASSESSMENT	11
3.1 Introduction to Screening.....	11
3.2 Identification of Relevant European Sites.....	11
3.3 Assessment Criteria and Screening	12
3.4 In-combination effects with Other Plans and Programmes.....	26
3.5 AA Screening Conclusion	26
4. STAGE 2 APPROPRIATE ASSESSMENT	28
4.1 Introduction.....	28
4.2 Characterisation of European sites Potentially Affected	28
4.3 Identifying and Characterising Potential Significant Effects	28
5. MITIGATION MEASURES	40
6. CONCLUSION	68

LIST OF APPENDICES

- Appendix 1 – Background information to European sites
- Appendix 2 – Relationship with other plans and programmes
- Appendix 3 - AA Screening of Plan Revisions

LIST OF FIGURES

	<u>Page</u>
Figure 3-1: European sites with connectivity pathways to the county boundary considered within the assessment process.....	14
Figure 3-2: Hydrological connectivity from the administrative boundary to European considered within the assessment process	15

LIST OF TABLES

Table 2-1: LACAP Theme Area and Main Objectives.....	6
Table 3-1: Screening of European sites which have ecological pathways for potential effects	16
Table 4-1: Characterisation of Potential Effects arising from the subject land area	37
Table 5-1: Recommendations integrated into the Plan	41
Table 5-2: Environmental Mitigation Measures related Environmental Governance Principles suggested for inclusion in the plan - specifically the plan implementation section	67



1. INTRODUCTION

1.1 Background

This Natura Impact Report (NIR) was prepared in support of the Appropriate Assessment (AA) of the Kildare Local Area Climate Action Plan 2024-2028 in accordance with the requirements of Article 6(3) of Council Directive 92/43/EEC on the Conservation of Natural Habitats and of Wild Fauna and Flora (as amended) (hereafter referred to as the “Habitats Directive”).

This report is part of the AA process that was undertaken alongside the preparation of the LACAP.

1.2 Post Draft Plan Consultation Revisions

The LACAP has been approved by Kildare County Council. This document is the final NIR. An earlier draft version of this report has been updated having regard to the consultation submissions made during the Draft Plan consultation period, recommendations made in the Chief Executive (CE) Report on consultation submissions, and the revisions made to the original draft version of the LACAP that was put on display for consultation. The updates made to the report were clerical or minor and non-material in nature and have not changed the parameters of the environmental/ecological assessment undertaken or the environmental mitigation defined.

The Plan revisions arising from the consultation process, the CE Report, and the post consultation plan-making process were screened for AA. The AA Screening Report for the post consultation Plan revisions are presented in Appendix 3. The Plan revisions were determined to be non-material and did not introduce any additional environmental/ecological effects not previously considered and mitigated during the SEA and AA processes.

An AA Conclusion Statement will now be prepared on how the AA process shaped the content of the final plan.

1.3 Legislative Context

The Habitats Directive provides legal protection for habitats and species of European importance. The overall aim of the Habitats Directive is to maintain or restore the “favourable conservation status” of habitats and species of European Community Interest. These habitats and species are listed in the Habitats and Birds Directives (Council Directive 2009/147/EC on the conservation of wild birds) with Special Areas of Conservation (SACs) and Special Protection Areas (SPAs) designated to afford protection to the most vulnerable of them. These two designations are collectively known as European sites which form the Natura 2000 Network.

AA is required by the Habitats Directive, as transposed into Irish legislation by the European Communities (Birds and Natural Habitats) Regulations 2011 (as amended) and the Planning and Development Act (as amended). AA is an assessment of the potential for adverse or negative effects of a plan or project, in combination with other plans or projects, on the conservation objectives of a European site. These sites consist of SACs and SPAs and provide for the protection and long-term survival of Europe’s most valuable and threatened species and habitats.



1.4 Approach

The AA is based on best scientific knowledge and has utilised ecological and hydrological expertise. In addition, a detailed online review of published scientific literature and grey literature¹ was conducted. This included a detailed review of the National Parks and Wildlife (NPWS) website including mapping and available reports for relevant sites and in particular sensitive qualifying interests/special conservation interests described and their conservation objectives (including spatial data collected for the most recent Article 17 conservation status reporting cycle, 2019).

In addition to being informed by these reports, the NIR was also informed by the Council's County Development Plan and associated SEA Environmental Report and AA Natura Impact Report.

All of these data sources are likely to be useful for AAs that must be undertaken for lower-tier plans/projects under the Plan.

The ecological desktop study completed for the AA of the LACAP comprised the following elements:

- Identification of European sites within 15km of the LACAP boundary with identification of potential pathways links for specific sites (if relevant) greater than 15km from the LACAP boundary;
- Review of the NPWS site synopsis and conservation objectives for European sites with identification of potential pathways from the LACAP area; and
- Examination of available information on protected species.

There are four main stages in the AA process as follow:

Stage One: Screening

The process that identifies the likely impacts upon a European site of a project or plan, either alone or in combination with other projects or plans and considers whether these impacts are likely to be significant.

Stage Two: Appropriate Assessment

The consideration of the impact on the integrity of the European site of the project or plan, either alone or in combination with other projects or plans, with respect to the site's structure and function and its conservation objectives. Additionally, where there are adverse impacts, an assessment of the potential mitigation of those impacts. If adequate mitigation is proposed to ensure no significant adverse impacts on European sites, then the process may end at this stage. However, if the likelihood of significant impacts remains, then the process must proceed to Stage Three.

Stage Three: Assessment of Alternative Solutions

The process that examines alternative ways of achieving the objectives of the project or plan that avoids adverse impacts on the integrity of the European site.

¹ Various documents where publishing, in journals for example, is not the primary activity of the producing body. Examples include: conference presentations; regulatory data; unpublished trial data; government publications; and dissertations/theses.



Stage Four: Assessment where no alternative solutions exist and where adverse impacts remain

An assessment of compensatory measures where, in the light of an assessment of imperative reasons of overriding public interest (IROPI), it is deemed that the project or plan should proceed.

The Habitats Directive promotes a hierarchy of avoidance, mitigation and compensatory measures. This approach aims to avoid any effects on European sites by identifying possible effects early in the plan-making process and avoiding such effects. Second, the approach involves the application of mitigation measures, if necessary, during the AA process to the point where no adverse effects on the site(s) remain. If potential effects on European sites remain, the approach requires the consideration of alternative solutions. If no alternative solutions are identified and the plan/project is required for imperative reasons of overriding public interest, then compensation measures are required for any remaining adverse effect(s).

The assessment of potential effects on European sites is conducted following a standard source-pathway-receptor model², where, in order for an effect to be established all three elements of this mechanism must be in place. The absence or removal of one of the elements of the model is sufficient to conclude that a potential effect is not of any relevance or significance.

In the interest of this report, receptors are the ecological features that are known to be utilised by the qualifying interests or special conservation interests of a European site. A source is any identifiable element of the LACAP provision that is known to interact with ecological processes. The pathways are any connections or links between the source and the receptor. This report provides information on whether direct, indirect and cumulative adverse effects could arise from the LACAP.

The NIR exercise has been prepared taking into account legislation including the aforementioned legislation and guidance including the following:

- Appropriate Assessment of Plans and Projects in Ireland. Guidance for Planning Authorities, Department of the Environment, Heritage and Local Government, 2009;
- “Commission Notice: Managing Natura 2000 sites - The provisions of Article 6 of the ‘Habitats’ Directive 92/43/EEC”, European Commission 2018;
- “Assessment of plans and projects significantly affecting Natura 2000 sites: Methodological guidance on the provisions of Article 6(3) and (4) of the Habitats Directive 92/43/EEC”, European Commission Environment DG, 2002; and
- “Managing Natura 2000 sites: The Provisions of Article 6 of the Habitats Directive 92/43/EEC”, European Commission, 2000; and
- Appropriate Assessment Screening for Development Management; OPR Practice Note PN01; Office of the Public Regulator, 2021.

² Source(s) – e.g. pollutant run-off from proposed works; Pathway(s) – e.g. groundwater connecting to nearby qualifying wetland habitats; and Receptor(s) – qualifying aquatic habitats and species of European Sites



The scope of the AA was informed by the submissions received on the scope of the accompanying Strategic Environmental Assessment³ (SEA) process being undertaken on the LACAP, including a submission from the Department of Culture, Heritage and the Gaeltacht that provided various information and suggestions relevant to the AA.

³ Strategic Environmental Assessment (SEA) is the formal, systematic evaluation of the likely significant environmental effects of implementing a plan or programme before a decision is made to adopt it.



2. DESCRIPTION OF LOCAL AREA CLIMATE ACTION PLAN

2.1 Overview

The KCC LACAP is an action plan which defines local level climate adaptation and mitigation measures to support the reduction of GHG emissions within the local authority as an organization and throughout the local community in the local authority's functional area.

LACAP should have an inward and outward focus. Climate action in the plan should be defined by local authorities for their own organization which they have full control over (i.e., the inward focus), and for communities in their functional area, which they exert a strong influence over in partnership with relevant stakeholders (i.e., the outward focus).

The plan period for the LACAP will be from 2024 to 2029. The Council must review and update the plan after a period of 5 years.

The LACAP has been developed in accordance with the requirements of Section 16 of the Climate Act. It must be consistent with the Climate Action Plan 2023 (CAP23) and the National Adaptation Framework. Local authority Development Plans must also be aligned with their LACAP.

2.2 Context

Climate change refers to the long-term changes in the earth's weather patterns or average temperatures. In Ireland this is demonstrated by rising sea levels, extreme weather events and changes in the eco-system. Extensive research and a significant body of evidence has shown a correlation between the increasing global average temperature and the increasing quantity of GHG released into the atmosphere, particularly from anthropogenic sources.

Changes in weather patterns and climate can have significant adverse impacts on the environment and human beings. The Intergovernmental Panel on Climate Change (IPCC) published the Climate Change 2022: *Impacts, Adaptation and Vulnerability in 2022*. Included in this report is an outline of observed impacts of climate change on the environment and human beings. These include impacts from inland flooding, damages to infrastructure, impacts from infectious disease, displacement, animal and livestock health and productivity, mental health and water scarcity derived from climate change.

The seriousness of the potential impacts and risks associated with climate change is reflected in the vast quantity of international, European and national legislation that has been introduced to mitigate those impacts and risks.

The Irish Climate Act provides a statutory underpinning to climate action in Ireland. It specifies the requirement to develop a national Climate Action Plan (and update it every year), a National Adaptation Framework (NAF), a National Long Term Climate Action Strategy and Sectoral Adaptation Plans (SAPs). It also specifies a series of carbon budgets and the associated sectoral emission ceilings.

It sets out actions that must be taken to ensure delivery of commitments and a target to reduce GHG by 51% by 2030 and to achieve net zero GHG emissions by 2050. The successful delivery of climate action and the achievement of these targets will require significant, unanimous effort across all sectors of society.



A key element of the Climate Act is the requirement under Section 16 for local authorities to prepare individual LACAPs for their functional area. The purpose of LACAPs will be to deliver effective climate action and mitigation at local authority and community levels. The Act acknowledges that local authorities are key drivers in advancing and delivering on climate policy.

2.3 Kildare County Council’s Role with regard to Climate Action and the LACAP

Local authorities are key drivers in advancing climate policy at the local level. The LACAP will help Kildare County Council to address, in an integrated way, the mitigation of greenhouse gas emissions and climate change adaptation and strengthen the alignment between national climate policy and the delivery of effective local climate action.

Kildare County Council is free to determine their own approach to the style and structure of their climate action plans but must demonstrate alignment with the key principles of the national Climate Action Plan and subject to compliance with all relevant guidelines ensuring that the local plan is ambitious, action-focused, evidence-based, participative and transparent.

2.4 Plan Content

The LACAP focusses on several theme areas which are considered to be key for achieving a climate resilient and climate neutral future at organizational and community level. A number of main objectives have been developed for each theme area. Multiple specific actions have been defined to support the achievement of these main objectives. An overview of the theme areas and main objectives under the LACAP is presented in Table 2-1.

Table 2-1: LACAP Theme Area and Main Objectives

Theme Area	Main Objective
Governance and Leadership	Implement and resource the organisational structures required to deliver and monitor CAP implementation.
	Show leadership and ambition in mainstreaming climate action and governance change and awareness across services, by seeking to influence local and national policy using this leadership position, and by developing, piloting and supporting innovation for transformative decarbonisation and climate action projects.
	Align objectives and actions for climate, water and biodiversity within Local Authority work programmes to maximise impact and efficiency from existing resources and collaborate with other local authorities to encourage climate action initiatives.
Built Environment and Transport	To reduce greenhouse gas emissions, increase the use of renewable energy sources and increase energy efficiency throughout our housing, offices, infrastructure and transport fleet in line with national 2030 and 2050 targets.
	Through our spatial planning policy and objectives support the Core Strategy of the County Development Plan (any and review thereof), having consideration to core objectives as they relate to sustainable development, including aspects such as Town Centre First, active travel, sustainable mobility, sustainable energy and compact development, etc.



Theme Area	Main Objective
	Sustainable management of water resources should be included in the Local Authority planning application process and should include future impacts of climate change on water availability.
Natural Environment and Green Infrastructure	<p>Promote and protect our environment and its biodiversity and water catchments as key enablers of climate adaptation and mitigation across the county through the delivery of sustainable services, including those with a focus on nature based solutions, in collaboration with sectors and communities.</p> <p>Promote green infrastructure as a strategically planned network of natural and semi-natural areas with other environmental features, designed and managed to deliver a wide range of ecosystem services, while also enhancing biodiversity.</p> <p>Protect and restore peatlands.</p> <p>Promote and support farmers in diversifying to lower carbon agricultural activities within the County.</p>
Communities: Resilience & Transition	<p>Build capacity and readiness with communities and other strategic partners to effect transformative climate action and motivate demand for climate action through capacity building programmes, policy/financial instruments and local development and wellbeing programmes.</p> <p>Ensure land use planning policy is cognisant of climate adaptation and flood risk within the County.</p> <p>Ensure emergency planning systems and plans address climate action to protect our assets and critical infrastructure from extreme weather events and to ensure a co-ordinated and resourced emergency response from all climate related emergencies and events, including flooding.</p> <p>Implement and support Just Transition actions within the County.</p> <p>Promote climate action and green skills in training and education in partnership with Education and Training Boards (ETBs) and Local Enterprise Offices (LEOs) to support and promote green jobs and enterprise.</p>
Sustainability & Resource Management	<p>Support renewable electricity generation, transmission and use within the County in line with national and regional policy including the Electricity Storage Policy Framework.</p> <p>Support circular initiatives and infrastructure within the County including prevention, reuse, repair and recycling.</p> <p>Increase collection of circular resources for renewable energy systems.</p>

2.5 Overall Vision and Strategic Outcomes

The overall vision of the LACAP is to deliver effective climate mitigation and adaptation at local level in support of the broader societal goal of achieving climate resilience and climate neutrality.



Through the development and implementation of specific, action-focused, time-bound and measurable actions, the LACAP will achieve the following strategic outcomes (as defined by the Department of the Environment, Climate and Communications Guidelines for Local Authority Climate Action Plans):

1. Provide a strong emphasis on a place-based approach to climate action, delivering a better understanding of greenhouse gas emissions and climate-related risks at a local level, while addressing context-specific conditions and support for locally tailored policy making.
1. Deliver and promote evidence-based and integrated climate action by way of adaptation and mitigation measures, centred around a strong understanding of the role and remit of the local authority on climate action.
2. Translate and provide strategic direction at local and community levels on the delivery of the national climate objective which is seeking to curb further global warming and to transition to a climate resilient, biodiversity rich, environmentally sustainable and climate neutral economy by no later than the end of 2050.

2.5.1 Overview

Under Section 14B of the Climate Action and Low Carbon Development Amendment Act 2021, each local authority is required to prepare a Climate Action Plan relating to a period of five years which specifies the mitigation and adaptation measures to be adopted by the local authority. As noted, the plan must address each of the following thematic areas of climate action:

- **Climate Change Mitigation** which relates to changing how we live, move, consume and manufacture, so as to reduce and/or eliminate the production of harmful greenhouse gases, it also includes how we best use our land; and
- **Climate Change Adaptation** which refers to dealing with the impacts of climate change and involves taking practical actions to manage risks, protect communities and strengthen the resilience of the economy (e.g. from flooding, extreme weather events etc).

In line with this statutory requirement, Kildare County Council has prepared Climate Action Plan 2024-2029 (CAP) to create a low carbon and climate resilient county, by delivering and promoting best practice in climate action, at the local level. This is aligned to the Government's overall National Climate Objective, which seeks to pursue and achieve, by no later than the end of 2050, the transition to a climate resilient, biodiversity rich, environmentally sustainable and climate neutral economy.

The CAP will set a clear pathway for Kildare County Council to:

- Actively translate national climate policy to local circumstances with the prioritisation and acceleration of evidence-based measures;
- Assist in the delivery of the climate neutrality objective at local and community levels; and
- Identify and deliver a Decarbonising Zone (DZ) within the local authority area to act as a test bed for a range of climate mitigation, adaptation and biodiversity measures in a specifically defined area, through the identification of projects and outcomes that will assist in the delivery of the National Climate Objective.



2.5.2 Methodology

In March 2023, the Department of the Environment, Climate and Communications published Local Authority Climate Action Plan Guidelines to support the local authorities in developing the Local Authority Climate Action Plans (LACAP) in response to Section 16 of the Climate Amendment Act 2021. There are five distinct elements to these guidelines that culminate to provide robust guidance in the development of local authority climate action plans:

- Local Authority Climate Action Plan Guidelines;
- Technical Annex A: Developing and Implementing the Local Authority Climate Action Plan;
- Technical Annex B: Climate Change Risk Assessment;
- Technical Annex C: Climate Mitigation Assessment; and
- Technical Annex D: Decarbonising Zones (DZs).

These guidelines have been supplemented with additional training, information and guidance from the Climate Action Regional Office (CARO) and Kildare County Council has applied this guidance in full to inform the development of the CAP.

2.5.3 Development of the Climate Action Plan

In developing the CAP a series of actions were undertaken to support the evolution of the policy framework as follows:

- **Policy Review** – a detailed policy review was undertaken to consider both existing and pending policy and legislation that may shape the sectors and actions under consideration. This review included EU and national climate policy, other environmental, energy and transport policy as well as national and local land use policy such as the County Development Plan.
- **Best Practice Review** – entailing a review of best climate action practice within other local authorities within the State and within other EU Member States to identify novel or emerging issues of relevance to the county;
- **Stakeholder Engagement** – entailing significant engagement with local councillors, neighbouring local authorities, the citizens of the county, local business leaders and farming groups. Each of these engagements sought to explore opportunities and constraints around climate action and to elicit the broad spectrum views on the key considerations for delivering the CAP;
- **Baseline Emissions Inventory** – which was a detailed climate mitigation assessment to inform the CAP on the 2018 baseline sources and scale of emissions within the county and the identified decarbonising zone to inform the areas with greatest need for action in the CAP;
- **Climate change risk assessment** - to understand the current and future risks posed by climate change to Kildare County Council assets and activities and to enable and understanding of understand the likelihood of current and future climate hazards, the potential impacts of these hazards at local and community levels and support the development of adaptation actions to avoid or reduce the impacts of climate risks; and
- **Decarbonising Zone** – identification and assessment of a decarbonising zone (DZ) within the county in line with Action 165 of Climate Action Plan 2019. Kildare County Council has identified Maynooth as the DZ as Maynooth has several advantages that makes the town ideal as a DZ to act as a test bed for the county to assess the viability for wide roll out of measures to other large towns in the county.



On foot of the evidence base gathered a policy framework for the CAP (with a similar framework for the DZ) has been developed in line with the relevant guidance and will be presented in the CAP as follows:

- An overarching **Vision** that reflects the shared perspective of a climate resilient and climate neutral future.
- A plan **Mission** that speaks practically to the grounded purpose of the local authority in delivering effective climate action.
- **Strategic Goals** that set the context for the climate actions and establish a structured or thematic arrangement of actions and these are developed under the CARO recommended framework of five goals as follows:
 - Governance and Leadership;
 - Built Environment & Transport;
 - Natural Environment and Green Infrastructure;
 - Communities; Resilience & Transitions; and
 - Sustainability & Resource Management.
- High level **Objectives** that support the delivery of the strategic goals whilst framing the appropriate emphasis of the actions.
- **Actions** that are specific, action-focused, time-bound and measurable reflecting a scaling up of ambitious local level climate action.

The main focus for implementation of the plan will be through the delivery of actions. These actions will be devised to ensure that Kildare County Council can practically achieve and deliver these actions over the timeframes assigned and within the capacity available.



3. SCREENING FOR APPROPRIATE ASSESSMENT

3.1 Introduction to Screening

This stage of the process identifies any potential significant effects to European sites from a project or plan, either alone or in combination with other projects or plans.

An important element of the AA process is the identification of the “conservation objectives”, “Qualifying Interests” (QIs) and/ or “Special Conservation Interests” (SCIs) of European sites requiring assessment. QIs are the habitat features and species listed in Annexes I and II of the Habitats Directive for which each European Site has been designated and afforded protection. SCIs are wetland habitats and bird species listed within Annexes I and II of the Birds Directive. It is also vital that the threats to the ecological / environmental conditions that are required to support QIs and SCIs are considered as part of the assessment.

The following NPWS Generic Conservation Objectives have been considered in the screening:

- For SACs, to maintain or restore the favourable conservation condition of the Annex I habitat(s) and/or the Annex II species for which the SAC has been selected; and
- For SPAs, to maintain or restore the favourable conservation condition of the bird species listed as Special Conservation Interests for this SPA.

Where available, Site-Specific Conservation Objectives (SSCOs) designed to define favourable conservation status for a particular habitat⁴ or species⁵ at that site have been considered.

3.2 Identification of Relevant European Sites

The Department of the Environment (2009) Guidance on AA recommends a 15 km buffer zone to be considered. Although sites beyond this buffer zone would be considered if relevant, a review of all sites within this zone has allowed the conclusion to be made that in the absence of significant hydrological links the characteristics of the LACAP will not impose effects beyond the 15 km buffer. The assessment process also considers hydrogeological processes and possible effects to ground water with respect to ground water sensitive habitats and species.

Details of European sites that occur within 15 km of the LACAP boundary are provided in Table 3-1. European sites and EPA Rivers Catchments are also mapped in Figure 3-1 below. Information on QIs, SCIs and site-specific vulnerabilities and sensitivities (see Appendix 1) and background information (such as that within Ireland’s Article 17 Report to the European Commission, site synopses and Natura 2000 standard data forms) have been considered by both the AA screening assessment (provided under this section) and Stage 2 AA (provided under Section 4).

⁴ Favourable conservation status of a habitat is achieved when: its natural range, and area it covers within that range, are stable or increasing; the specific structure and functions which are necessary for its long-term maintenance exist and are likely to continue to exist for the foreseeable future; and the conservation status of its typical species is favourable.

⁵ The favourable conservation status of a species is achieved when: population dynamics data on the species concerned indicate that it is maintaining itself on a long-term basis as a viable component of its natural habitats; the natural range of the species is neither being reduced nor is likely to be reduced for the foreseeable future; and there is, and will probably continue to be, a sufficiently large habitat to maintain its populations on a long-term basis.



Conservation objectives that have been considered by the assessment are included in the following National Parks and Wildlife Service documents:

- NPWS (2015) Conservation Objectives for Ballynafagh Bog SAC [IE0000391] Version 1.
- NPWS (2022) Conservation Objectives for Pollardstown Fen SAC [IE0000396] Version 1.
- NPWS (2019) Conservation Objectives for Red Bog, Kildare SAC [IE0000397] Version 1.
- NPWS (2011) Conservation Objectives for Slaney River Valley SAC [IE0000781] Version 1.
- NPWS (2021) Conservation Objectives for The Long Derries, Edenderry SAC [IE0000925] Version 1.
- NPWS (2021) Conservation Objectives for Glenasmole Valley SAC [IE0001209] Version 1.
- NPWS (2021) Conservation Objectives for Ballynafagh Lake SAC [IE0001387] Version 1.
- NPWS (2021) Conservation Objectives for Rye Water Valley/Carton SAC [IE0001398] Version 1.
- NPWS (2019) Conservation Objectives for Holdenstown Bog SAC [IE0001757] Version 1.
- NPWS (2012) Conservation Objectives for Boyne Coast and Estuary SAC [IE0001957] Version 1.
- NPWS (2017) Conservation Objectives for Wicklow Mountains SAC [IE0002122] Version 1.
- NPWS (2021) Conservation Objectives for Mountmellick SAC [IE0002141] Version 1.
- NPWS (2011) Conservation Objectives for River Barrow and River Nore SAC [IE0002162] Version 1.
- NPWS (2021) Conservation Objectives for Ballyprior Grassland SAC [IE0002256] Version 1.
- NPWS (2021) Conservation Objectives for River Boyne and River Blackwater SAC [IE0002299] Version 1.
- NPWS (2015) Conservation Objectives for Mouds Bog SAC [IE0002331] Version 1.
- NPWS (2016) Conservation Objectives for Mount Hevey Bog SAC [IE0002342] Version 1.
- NPWS (2022) Generic Conservation Objectives for Wicklow Mountains SPA [IE0004040] Version 9.
- NPWS (2022) Generic Conservation Objectives for Poulaphouca Reservoir SPA [IE0004063] Version 9.
- NPWS (2013) Conservation Objectives for Boyne Estuary SPA [IE0004080] Version 1.
- NPWS (2022) Generic Conservation Objectives for River Boyne and River Blackwater SPA [IE0004232] Version 9.

The assessment considers available conservation objectives. Since conservation objectives focus on maintaining the favourable conservation condition of the QIs/SCIs of each site, the screening process concentrated on assessing the potential effects of the LACAP against the QIs/SCIs of each site. The conservation objectives for each site were consulted throughout the assessment process.

3.3 Assessment Criteria and Screening

3.3.1 Is the LACAP Necessary to the Management of European Sites?

The overarching objective of the ACAP is not the nature conservation management of the sites, but to provide for coherent and coordinated approach to climate action within the County. Therefore, the LACAP is not considered to be directly connected with or necessary to the management of European sites.



3.3.2 Elements of the LACAP with Potential to Give Rise to Effects

The LACAP provides a framework for the sustainable development of the Council boundary area. There are a number of environmental sensitivities within the area and an assessment of effects indicates the potential effects relate to the following:

- *Arising from both construction and operation of development and associated infrastructure:*
 - *Loss of/damage to biodiversity in designated sites (including European sites and Wildlife Sites) and Annexed habitats and species, listed species, ecological connectivity and non-designated habitats; and disturbance to biodiversity and flora and fauna;*
 - *Habitat loss, fragmentation and deterioration, including patch size and edge effects; and*
 - *Disturbance (e.g. due to noise and lighting along transport corridors) and displacement of protected species.*
- *Potential interactions if effects upon environmental vectors such as water and air.*
- *Adverse effects from tourism, amenity and recreation.*
- *Damage to the hydrogeological and ecological function of the soil resource.*
- *Adverse effects upon the status of water bodies arising from changes in quality, flow and/or morphology.*
- *Increase in the risk of flooding.*
- *Failure to provide adequate and appropriate waste water treatment (water services infrastructure and capacity is needed to ensure the mitigation of potential conflicts).*
- *Emissions to air including greenhouse gas emissions and other emissions.*


The elements of the LACAP with the highest potential to give rise to the effects indicated above are associated with construction phase elements of the implementation of the LACAP. The operational phase elements of the LACAP are consistent with the existing condition of the area. All policies and objectives are considered in this assessment with respect to the ecological integrity of each of the European sites identified. Considering the sensitivities/vulnerabilities of the QIs and SCIs in relation to all potential sources for effects and potential pathways for such effects. Where sources and pathways for effects are identified potential effects will be assessed in relation to the SSCOs.

3.3.3 Screening of Sites

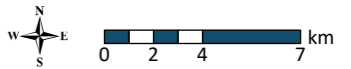
Table 3.1 examines whether there is potential for effects on European sites considering information provided above, including Appendix 1. Sites are screened out based on one or a combination of the following criteria:

- The existence of potential for pathways for significant effects, such as hydrological links, LACAP proposals and the site to be screened;
- The distance of the relevant site from the LACAP boundary; and
- The existence of a link between identified threats or vulnerabilities at a site to potential impacts that may arise from the LACAP.



Legend
 Local Authority Boundaries

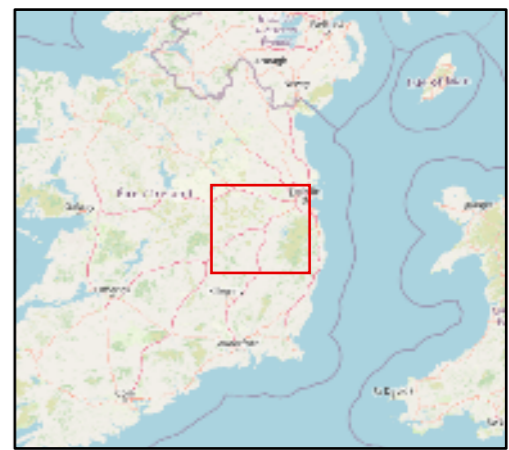
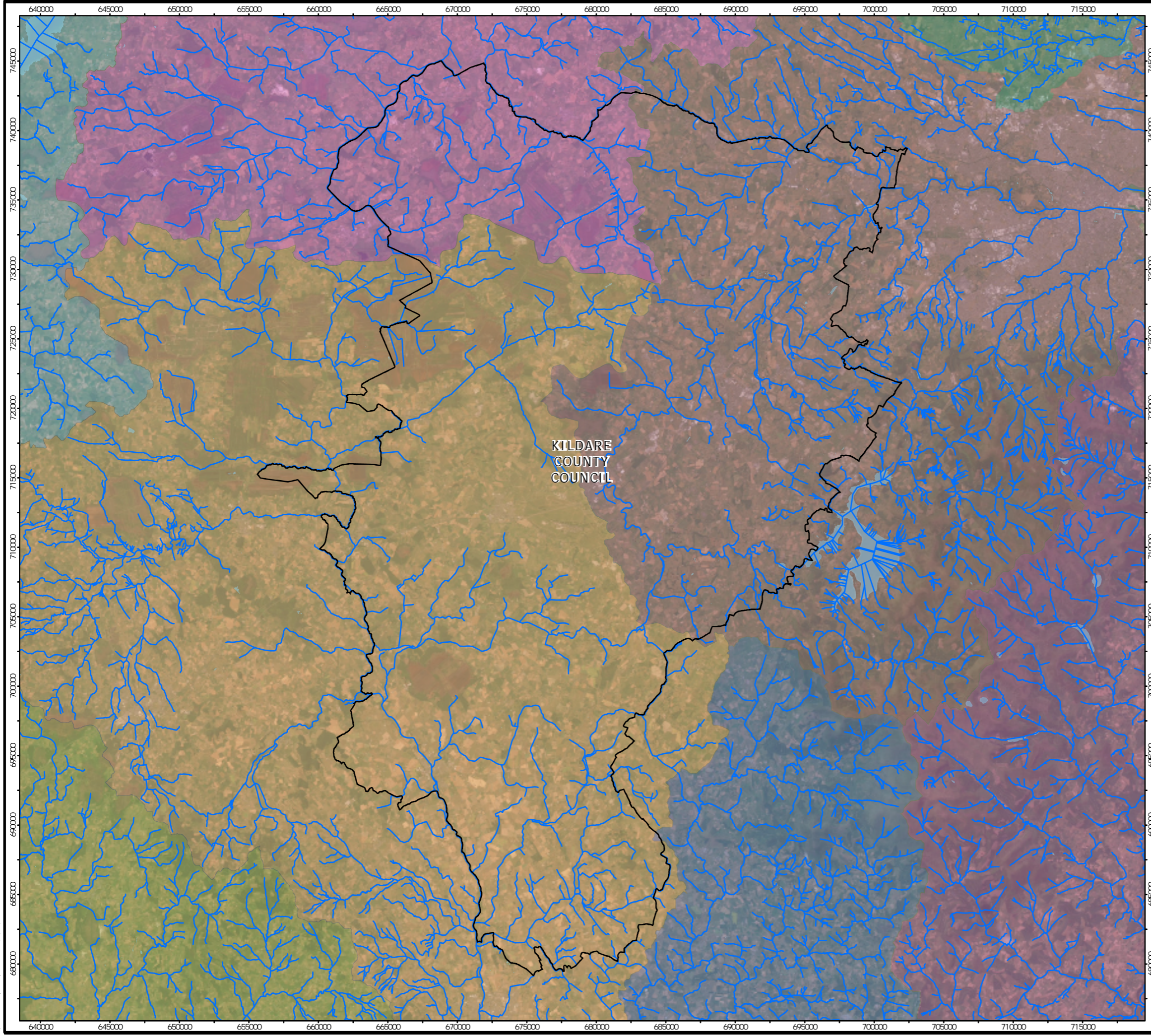
KILDARE
 COUNTY
 COUNCIL

Local Authority Boundary	
KILDARE COUNTY COUNCIL Local Authority Climate Action Plans	
FIGURE NO:	3.1
CLIENT:	KILDARE COUNTY COUNCIL
DATE: 26/07/2023	SCALE: 1:270,000 @ A3
	



Mapping Reproduced Under Licence from the Ordnance Survey Ireland Licence No. EN 0001221 © Government of Ireland
 No imagery, Earthstar Geographics
 OpenStreetMap, © OpenStreetMap (and) contributors, CC-BY-SA
 Path: R:\Map Production\2023\p23-076\Workspaces\Longford\p23_076_Fig_2_1_Local_Authority_Boundary_Longford.aprx

Mapping reproduced under license from the Ordnance Survey Ireland License No. CIAL13021678. Government of Ireland Creative Commons Attribution 4.0 International (CC BY 4.0) license. ps://creativecommons.org/licenses/by/4.0/



- Legend
- Local Authority Boundaries
 - Rivers
 - WFD Catchments
 - Catchment Name
 - Barrow
 - Boyne
 - Lifey and Dublin Bay
 - Lower Shannon
 - Nanny-Delvin
 - Nore
 - Ovoca-Vartry
 - Slaney & Wexford Harbour

Hydrology	
KILDARE COUNTY COUNCIL Local Authority Climate Act on Plans	
FIGURE NO:	3.2
CLIENT:	KILDARE COUNTY COUNCIL
DATE:	13/12/2023
SCALE:	1:270,000 @ A3

FEHILY TIMONEY Cork | Dublin | Carlow
www.fehilytimoney.ie



Table 3-1: Screening of European sites which have ecological pathways for potential effects

Site Code	Site Name	Distance (km)	Qualifying Feature (Qualifying Interests and Special Conservation Interests)	Potential Effects	Pathway for Significant Effects	Potential for In-Combination Effects
000391	Ballynafagh Bog SAC	0	Degraded raised bogs still capable of natural regeneration [7120], Depressions on peat substrates of the Rhynchosporion [7150], Active raised bogs [7110]	The European Site is within the Kildare County LACAP area. The LACAP provides for actions which may result in land use change and infrastructure development etc. Therefore, there is potential for effects such as hydrological interactions, land take, disturbance etc. Which could affect European Sites. Thus, there is the potential for significant effects to this European Site and its Qualifying Interests as a result of activities proposed under the LACAP.	Yes	Yes
000396	Pollardstown Fen SAC	0	Geyer`s whorl snail (<i>Vertigo geyeri</i>) [1013], Narrow-mouthed whorl snail (<i>Vertigo angustior</i>) [1014], Desmoulin`s whorl snail (<i>Vertigo moulinsiana</i>) [1016], Calcareous fens with <i>Cladium mariscus</i> and species of the Caricion <i>davallianae</i> [7210], Alkaline fens [7230], Petrifying springs with tufa formation (<i>Cratoneurion</i>) [7220]	The European Site is within the Kildare County LACAP area. The LACAP provides for actions which may result in land use change and infrastructure development etc. Therefore, there is potential for effects such as hydrological interactions, land take, disturbance etc. Which could affect European Sites. Thus, there is the potential for significant effects to this European Site and its Qualifying Interests as a result of activities proposed under the LACAP.	Yes	Yes
000397	Red Bog, Kildare SAC	0	Transition mires and quaking bogs [7140]	The European Site is within the Kildare County LACAP area. The LACAP provides for actions which may result in land use change and infrastructure development etc. Therefore, there is potential for effects such as hydrological interactions, land take, disturbance etc. Which could affect European Sites.	Yes	Yes



Site Code	Site Name	Distance (km)	Qualifying Feature (Qualifying Interests and Special Conservation Interests)	Potential Effects	Pathway for Significant Effects	Potential for In-Combination Effects
				Thus, there is the potential for significant effects to this European Site and its Qualifying Interest as a result of activities proposed under the LACAP.		
001387	Ballynafagh Lake SAC	0	Marsh Fritillary (<i>Euphydryas aurinia</i>) [1065], Alkaline fens [7230], Desmoulin`s whorl snail (<i>Vertigo moulinsiana</i>) [1016]	<p>The European Site is within the Kildare County LACAP area. The LACAP provides for actions which may result in land use change and infrastructure development etc. Therefore, there is potential for effects such as hydrological interactions, land take, disturbance etc. Which could affect European Sites.</p> <p>Thus, there is the potential for significant effects to this European Site and its Qualifying Interests as a result of activities proposed under the LACAP.</p>	Yes	Yes
001398	Rye Water Valley/Carton SAC	0	Narrow-mouthed whorl snail (<i>Vertigo angustior</i>) [1014], Petrifying springs with tufa formation (<i>Cratoneurion</i>) [7220], Desmoulin`s whorl snail (<i>Vertigo moulinsiana</i>) [1016]	<p>The European Site is within the Kildare County LACAP area. The LACAP provides for actions which may result in land use change and infrastructure development etc. Therefore, there is potential for effects such as hydrological interactions, land take, disturbance etc. Which could affect European Sites.</p> <p>Thus, there is the potential for significant effects to this European Site and its Qualifying Interests as a result of activities proposed under the LACAP.</p>	Yes	Yes
002162	River Barrow and River Nore SAC	0	Reefs [1170], Atlantic salt meadows (<i>Glaucopuccinellietalia maritima</i>) [1330], Sea lamprey (<i>Petromyzon marinus</i>) [1095], River lamprey (<i>Lampetra fluviatilis</i>) [1099], Twaite shad (<i>Alosa fallax</i>) [1103], Killarney fern (<i>Trichomanes speciosum</i>) [1421], White-clawed crayfish	<p>The European Site is within the Kildare County LACAP area. The LACAP provides for actions which may result in land use change and infrastructure development etc.</p>	Yes	Yes



Site Code	Site Name	Distance (km)	Qualifying Feature (Qualifying Interests and Special Conservation Interests)	Potential Effects	Pathway for Significant Effects	Potential for In-Combination Effects
			(Austropotamobius pallipes) [1092], European dry heaths [4030], Mediterranean salt meadows (Juncetalia maritimi) [1410], Freshwater pearl mussel (Margaritifera margaritifera) [1029], Estuaries [1130], Desmoulin`s whorl snail (Vertigo moulinsiana) [1016], Nore Pearl Mussel (Margaritifera durrovensis) [1990], Brook lamprey (Lampetra planeri) [1096], Salicornia and other annuals colonising mud and sand [1310], Water courses of plain to montane levels with the Ranunculion fluitantis and Callitriche-Batrachion vegetation [3260], Otter (Lutra lutra) [1355], Atlantic salmon (Salmo salar) [1106], Petrifying springs with tufa formation (Cratoneurion) [7220], Hydrophilous tall herb fringe communities of plains and of the montane to alpine levels [6430], Mudflats and sandflats not covered by seawater at low tide [1140], Alluvial forests with Alnus glutinosa and Fraxinus excelsior (Alno-Padion, Alnion incanae, Salicion albae) [91E0], Old sessile oak woods with Ilex and Blechnum in the British Isles [91A0]	Therefore, there is potential for effects such as hydrological interactions, land take, disturbance etc. Which could affect European Sites. Thus, there is the potential for significant effects to this European Site and its Qualifying Interests as a result of activities proposed under the LACAP.		
002331	Mouds Bog SAC	0	Depressions on peat substrates of the Rhynchosporion [7150], Active raised bogs [7110], Degraded raised bogs still capable of natural regeneration [7120]	The European Site is within the Kildare County LACAP area. The LACAP provides for actions which may result in land use change and infrastructure development etc. Therefore, there is potential for effects such as hydrological interactions, land take, disturbance etc. Which could affect European Sites.	Yes	Yes



Site Code	Site Name	Distance (km)	Qualifying Feature (Qualifying Interests and Special Conservation Interests)	Potential Effects	Pathway for Significant Effects	Potential for In-Combination Effects
				Thus, there is the potential for significant effects to this European Site and its Qualifying Interests as a result of activities proposed under the LACAP.		
004063	Poulaphouca Reservoir SPA	0	Lesser Black-backed Gull (<i>Larus fuscus</i>) [A183], Greylag Goose (<i>Anser anser</i>) [A043]	<p>The European Site is within the Kildare County LACAP area. The LACAP provides for actions which may result in land use change and infrastructure development etc. Therefore, there is potential for effects such as hydrological interactions, land take, disturbance etc. Which could affect European Sites.</p> <p>Thus, there is the potential for significant effects to this European Site and its Special Conservation Interests as a result of activities proposed under the LACAP.</p>	Yes	Yes
004232	River Boyne and River Blackwater SPA	0.37	Kingfisher (<i>Alcedo atthis</i>) [A229]	<p>This European Site is within 15km of the area of Kildare LACAP which is within the known foraging range of the SCI species. Therefore, there is a pathway for potential effects. The LACAP provides for actions which may result in land use change and infrastructure development etc. Therefore, there is potential for effects such as hydrological interactions, land take, disturbance etc. Which could affect European Sites.</p> <p>There is the potential for significant effects to the Special Conservation Interest of this European site as a result of activities proposed under the LACAP.</p>	Yes	Yes
002299	River Boyne and River Blackwater SAC	0.38	Atlantic salmon (<i>Salmo salar</i>) [1106], Alkaline fens [7230], Otter (<i>Lutra lutra</i>) [1355], River lamprey (<i>Lampetra fluviatilis</i>) [1099], Alluvial forests with <i>Alnus glutinosa</i> and <i>Fraxinus</i>	There is a separation distance of ca. 380 m between this European Site and the area of Kildare County LACAP and a hydrological connection of 387 m (instream distance) is present.	Yes	Yes



Site Code	Site Name	Distance (km)	Qualifying Feature (Qualifying Interests and Special Conservation Interests)	Potential Effects	Pathway for Significant Effects	Potential for In-Combination Effects
			excelsior (Alno-Padion, Alnion incanae, Salicion albae) [91E0]	The LACAP provides for actions which may result in land use change and infrastructure development etc. Therefore, there is potential for effects such as hydrological interactions, land take, disturbance etc. Which could affect European Sites. There is the potential for significant effects to the Qualifying Interests of this European site as a result of activities proposed under the LACAP.		
000925	The Long Derries, Edenderry SAC	0.57	Semi-natural dry grasslands and scrubland facies on calcareous substrates (Festuco-Brometalia) * important orchid sites [6210]	There is a separation distance of ca. 570 m between this European Site and the area of Kildare County LACAP. The LACAP provides for actions which may result in land use change and infrastructure development etc. Therefore, there is potential for effects such as hydrological interactions, land take, disturbance etc. Which could affect European Sites. At this distance, there are no pathways for significant effects to this European Site and its Qualifying Interest as a result of activities proposed under the LACAP.	No	No
000781	Slaney River Valley SAC	2.49	Alluvial forests with Alnus glutinosa and Fraxinus excelsior (Alno-Padion, Alnion incanae, Salicion albae) [91E0], Twaite shad (Alosa fallax) [1103], Mediterranean salt meadows (Juncetalia maritimi) [1410], Estuaries [1130], Brook lamprey (Lampetra planeri) [1096], Harbour seal (Phoca vitulina) [1365], Mudflats and sandflats not covered by seawater at low tide [1140], River lamprey (Lampetra fluviatilis) [1099], Atlantic salt meadows (Glauco-Puccinellietalia maritima)	There is a separation distance of ca. 2.49 km between this European Site and the area of Kildare County LACAP and no hydrological connection is present. The LACAP provides for actions which may result in land use change and infrastructure development etc. Therefore, there is potential for effects such as hydrological interactions, land take, disturbance etc. Which could affect European Sites.	No	No



Site Code	Site Name	Distance (km)	Qualifying Feature (Qualifying Interests and Special Conservation Interests)	Potential Effects	Pathway for Significant Effects	Potential for In-Combination Effects
			[1330], Freshwater pearl mussel (<i>Margaritifera margaritifera</i>) [1029], Sea lamprey (<i>Petromyzon marinus</i>) [1095], Old sessile oak woods with <i>Ilex</i> and <i>Blechnum</i> in the British Isles [91A0], Otter (<i>Lutra lutra</i>) [1355], Atlantic salmon (<i>Salmo salar</i>) [1106], Water courses of plain to montane levels with the <i>Ranunculion fluitantis</i> and <i>Callitriche-Batrachion</i> vegetation [3260]	At this distance, there are no pathways for significant effects to this European Site and its Qualifying Interests as a result of activities proposed under the LACAP.		
002256	Ballyprior Grassland SAC	2.8	Semi-natural dry grasslands and scrubland facies on calcareous substrates (<i>Festuco-Brometalia</i>) * important orchid sites [6210]	There is a separation distance of ca. 2.8 km between this European Site and the area of Kildare County LACAP. The LACAP provides for actions which may result in land use change and infrastructure development etc. Therefore, there is potential for effects such as hydrological interactions, land take, disturbance etc. Which could affect European Sites. At this distance, there are no pathways for significant effects to this European Site and its Qualifying Interest as a result of activities proposed under the LACAP.	No	No
001757	Holdenstown Bog SAC	3.05	Transition mires and quaking bogs [7140]	There is a separation distance of ca. 3.05 km between this European Site and the area of Kildare County LACAP and a potential groundwater connection is present. The LACAP provides for actions which may result in land use change and infrastructure development etc. Therefore, there is potential for effects such as hydrological interactions, land take, disturbance etc. Which could affect European Sites.	Yes	Yes



Site Code	Site Name	Distance (km)	Qualifying Feature (Qualifying Interests and Special Conservation Interests)	Potential Effects	Pathway for Significant Effects	Potential for In-Combination Effects
				There is the potential for significant effects to the Qualifying Interest of this European site as a result of activities proposed under the LACAP.		
002342	Mount Hevey Bog SAC	4.13	Active raised bogs [7110], Depressions on peat substrates of the Rhynchosporion [7150], Degraded raised bogs still capable of natural regeneration [7120]	<p>There is a separation distance of ca. 4.13 km between this European Site and the area of Kildare County LACAP.</p> <p>The LACAP provides for actions which may result in land use change and infrastructure development etc. Therefore, there is potential for effects such as hydrological interactions, land take, disturbance etc. Which could affect European Sites.</p> <p>At this distance, there are no pathways for significant effects to this European Site and its Qualifying Interests as a result of activities proposed under the LACAP.</p>	No	No
002122	Wicklow Mountains SAC	6.12	Blanket bogs * if active bog [7130], Siliceous rocky slopes with chasmophytic vegetation [8220], Alpine and Boreal heaths [4060], Old sessile oak woods with Ilex and Blechnum in the British Isles [91A0], Calcareous rocky slopes with chasmophytic vegetation [8210], Siliceous scree of the montane to snow levels (Androsacetalia alpinae and Galeopsietalia ladani) [8110], Natural dystrophic lakes and ponds [3160], Calaminarian grasslands of the Violetalia calaminariae [6130], Otter (Lutra lutra) [1355], Oligotrophic waters containing very few minerals of sandy plains (Littorelletalia uniflorae) [3110], Northern Atlantic wet heaths with Erica tetralix [4010], Species-rich Nardus grasslands, on siliceous	<p>There is a separation distance of ca. 6.12 km between this European Site and the area of Kildare County LACAP and no hydrological connection is present.</p> <p>The LACAP provides for actions which may result in land use change and infrastructure development etc. Therefore, there is potential for effects such as hydrological interactions, land take, disturbance etc. Which could affect European Sites.</p> <p>At this distance, there are no pathways for significant effects to this European Site and its Qualifying Interests as a result of activities proposed under the LACAP.</p>	No	No



Site Code	Site Name	Distance (km)	Qualifying Feature (Qualifying Interests and Special Conservation Interests)	Potential Effects	Pathway for Significant Effects	Potential for In-Combination Effects
			substrates in mountain areas - and submountain areas in Continental Europe [6230], European dry heaths [4030]			
001209	Glenasmole Valley SAC	6.47	Petrifying springs with tufa formation (Cratoneurion) [7220], Semi-natural dry grasslands and scrubland facies on calcareous substrates (Festuco-Brometalia) * important orchid sites [6210], Molinia meadows on calcareous, peaty or clayey-silt-laden soils (Molinion caeruleae) [6410]	<p>There is a separation distance of ca. 6.47 km between this European Site and the area of Kildare County LACAP and a potential groundwater connection is present.</p> <p>The LACAP provides for actions which may result in land use change and infrastructure development etc. Therefore, there is potential for effects such as hydrological interactions, land take, disturbance etc. Which could affect European Sites.</p> <p>There is the potential for significant effects to the Qualifying Interests of this European site as a result of activities proposed under the LACAP.</p>	Yes	Yes
002141	Mountmellick SAC	8.76	Desmoulin's whorl snail (Vertigo moulinsiana) [1016]	<p>There is a separation distance of ca. 8.76 km between this European Site and the area of Kildare County LACAP and a potential groundwater connection is present.</p> <p>The LACAP provides for actions which may result in land use change and infrastructure development etc. Therefore, there is potential for effects such as hydrological interactions, land take, disturbance etc. Which could affect European Sites.</p> <p>There is the potential for significant effects to the Qualifying Interest of this European site as a result of activities proposed under the LACAP.</p>	Yes	Yes



Site Code	Site Name	Distance (km)	Qualifying Feature (Qualifying Interests and Special Conservation Interests)	Potential Effects	Pathway for Significant Effects	Potential for In-Combination Effects
004040	Wicklow Mountains SPA	9.07	Merlin (<i>Falco columbarius</i>) [A098], Peregrine falcon (<i>Falco peregrinus</i>) [A103]	<p>This European Site is within 15km of the area of Kildare LACAP which is within the known foraging range of the SCI species. Therefore, there is a pathway for potential effects.</p> <p>The LACAP provides for actions which may result in land use change and infrastructure development etc. Therefore, there is potential for effects such as hydrological interactions, land take, disturbance etc. Which could affect European Sites.</p> <p>There is the potential for significant effects to the Special Conservation Interests of this European site as a result of activities proposed under the LACAP.</p>	Yes	Yes
004080	Boyne Estuary SPA	37.55	Knot (<i>Calidris canutus</i>) [A143], Oystercatcher (<i>Haematopus ostralegus</i>) [A130], Wetland and Waterbirds [A999], Sanderling (<i>Calidris alba</i>) [A144], Little Tern (<i>Sterna albifrons</i>) [A195], Lapwing (<i>Vanellus vanellus</i>) [A142], Black-tailed Godwit (<i>Limosa limosa</i>) [A156], Grey Plover (<i>Pluvialis squatarola</i>) [A141], Turnstone (<i>Arenaria interpres</i>) [A169], Golden Plover (<i>Pluvialis apricaria</i>) [A140], Redshank (<i>Tringa totanus</i>) [A162], Shelduck (<i>Tadorna tadorna</i>) [A048]	<p>There is a separation distance of ca. 37.55 km between this European Site and the area of Kildare County LACAP and a hydrological connection of 77.54 km (instream distance) is present.</p> <p>The LACAP provides for actions which may result in land use change and infrastructure development etc. Therefore, there is potential for effects such as hydrological interactions, land take, disturbance etc. Which could affect European Sites.</p> <p>There is the potential for significant effects to the Special Conservation Interests of this European site as a result of activities proposed under the LACAP.</p>	Yes	Yes
001957	Boyne Coast and Estuary SAC	38.49	Shifting dunes along the shoreline with <i>Ammophila arenaria</i> - white dunes [2120], Estuaries [1130], Mudflats and sandflats not covered by seawater at low tide [1140],	<p>There is a separation distance of ca. 38.49 km between this European Site and the area of Kildare County LACAP and a hydrological connection of 77.79 km (instream distance) is present.</p>	Yes	Yes



Site Code	Site Name	Distance (km)	Qualifying Feature (Qualifying Interests and Special Conservation Interests)	Potential Effects	Pathway for Significant Effects	Potential for In-Combination Effects
			Embryonic shifting dunes [2110], Atlantic salt meadows (<i>Glauco-Puccinellietalia maritima</i>) [1330], Annual vegetation of drift lines [1210], <i>Salicornia</i> and other annuals colonising mud and sand [1310], Fixed coastal dunes with herbaceous vegetation - grey dunes [2130]	<p>The LACAP provides for actions which may result in land use change and infrastructure development etc. Therefore, there is potential for effects such as hydrological interactions, land take, disturbance etc. Which could affect European Sites.</p> <p>There is the potential for significant effects to the Qualifying Interests of this European site as a result of activities proposed under the LACAP.</p>		



3.4 In-combination effects with Other Plans and Programmes

Article 6(3) of the Habitats Directive requires an assessment of a plan or project to consider other plans or programmes that might, in combination with the plan or project, have the potential to adversely affect European sites. Appendix 2 outlines a selection of plans or projects that may interact with the Plan to cause in-combination effects to European sites. These plans, programmes, strategies etc. were considered throughout the assessment.

The LACAP sits within a hierarchy of statutory documents setting out public policy for, among other things, land use planning, infrastructure, sustainable development, recreation, environmental protection and environmental management, which have been subject to their own environmental assessment processes, as relevant. The Plan must comply with relevant higher-level strategic actions and will, in turn, guide lower level strategic actions.

The National Planning Framework (NPF) sets out Ireland's planning policy direction for the next 20 years. The NPF is to be implemented through Regional Spatial and Economic Strategies (RSEs) and lower tier Development Plans and Local Area Plans. The RSE for the Eastern and Midland Region sets out objectives for land use planning, tourism, infrastructure, sustainable development, environmental protection and environmental management that have been subject to environmental assessment and must be implemented through the LACAP. Section 18, Part 3 of the Climate Acts 2015-2021 and Section 10 (2) of the Planning and Development Act 2000 (as amended) require that local authorities take account of their LACAPs when preparing a County Development Plan. Local authorities must be cognisant of this provision and forge a strong link between spatial planning and positive climate action ensuring that land-use planning and development integrates considerations of adaptation and mitigation.

In order to be realised, projects included in the LACAP (in a similar way to other projects from any other sector) will have to comply, as relevant, with various legislation, policies, plans and programmes (including requirements for lower-tier Appropriate Assessment, Environmental Impact Assessment and other licencing requirements as appropriate) that form the statutory decision-making and consent-granting framework.

All projects within the LACAP area and receiving environment will be considered in combination with any and all lower tier projects that may arise due to the implementation of the LACAP. Given the uncertainties that exist with regard to the scale and location of developments facilitated by the LACAP, it is recognised that the identification of in-combination effects is limited and that the assessment of in-combination effects will need to be undertaken in a more comprehensive manner at the project-level.

Additional information on the in-combination effects relationship with other plans and programmes is provided at Appendix 2.

3.5 AA Screening Conclusion

The effects that could arise from the LACAP have been examined in the context of several factors that could potentially affect the integrity of any European site. On the basis of the findings of this Screening for AA, it is concluded that the LACAP:

- Is not directly connected with or necessary to the management of any European site; and
- May, if unmitigated, have significant adverse effects on 16 (no.) European sites.



Therefore, a Stage 2 AA is required for the LACAP (see Section 4 of this report). An AA Screening Determination undertaken by the planning authority accompanies this report and the LACAP.



4. STAGE 2 APPROPRIATE ASSESSMENT

4.1 Introduction

The Stage 2 AA assesses whether the LACAP alone, or in-combination with other plans, programmes, and/or projects, would result in adverse effects on the integrity of the 16 European sites brought forward from screening (those considered on Table 3-1 for which there is “Potential Pathway for Significant Effects” and/or “Potential for In-Combination Effects”), with respect to site structure, function and/or conservation objectives.

4.2 Characterisation of European sites Potentially Affected

The AA Screening identified 16 European sites with pathway receptors for potential effects arising from the implementation of the LACAP. Appendix 1 characterises each of the qualifying features of the ALL European sites brought forward from Stage 1 in context of each of the sites’ vulnerabilities. Each of these site characterisations were taken from the NPWS website⁶.

4.3 Identifying and Characterising Potential Significant Effects

The following parameters can be used when characterising impacts⁷:

- Direct and Indirect Impacts - An impact can be caused either as a direct or as an indirect consequence of a Plan/Project.
- Magnitude - Magnitude measures the size of an impact, which is described as high, medium, low, very low or negligible.
- Extent - The area over that the impact occurs – this should be predicted in a quantified manner.
- Duration - The time that the effect is expected to last prior to recovery or replacement of the resource or feature.
 - Temporary: Up to 1 Year;
 - Short Term: The effects would take 1-7 years to be mitigated;
 - Medium Term: The effects would take 7-15 years to be mitigated;
 - Long Term: The effects would take 15-60 years to be mitigated; and
 - Permanent: The effects would take 60+ years to be mitigated.
- Likelihood – The probability of the effect occurring taking into account all available information.
 - Certain/Near Certain: >95% chance of occurring as predicted;
 - Probable: 50-95% chance as occurring as predicted;
 - Unlikely: 5-50% chance as occurring as predicted; and
 - Extremely Unlikely: <5% chance as occurring as predicted.

⁶ Last accessed 17th July 2023; <https://www.npws.ie/protected-sites>

⁷ These descriptions are informed by publications including: Chartered Institute of Ecology and Environmental Management (2016) “Guidelines for ecological impact assessment”; Environmental Protection Agency (2002) “Guidelines on the Information to be contained in Environmental Impact Statements”; and National Roads Authority (2009) “Guidelines for Assessment of Ecological Impacts of National Roads Schemes”.



- Ecologically Significant Impact - An impact (negative or positive) on the integrity of a defined site or ecosystem and/or the conservation status of habitats or species within a given geographic area.
- Integrity of a Site - The coherence of its ecological structure and function, across its whole area, which enables it to sustain the habitat, complex of habitats and/or the levels of populations of the species for which it was classified.

The Habitats Directive requires the focus of the assessment at this stage to be on the integrity of the site as indicated by its Conservation Objectives. It is an aim of NPWS to draw up conservation management plans for all areas designated for nature conservation. These plans will, among other things, set clear objectives for the conservation of the features of interest within a site.

Site-Specific Conservation Objectives (SSCOs) have been prepared for a number of European sites. These detailed SSCO aim to define favourable conservation condition for the qualifying habitats and species at that site by setting targets for appropriate attributes that define the character habitat. The maintenance of the favourable condition for these habitats and species at the site level will contribute to the overall maintenance of favourable conservation status of those habitats and species at a national level.

Favourable conservation status of a species can be described as being achieved when: 'population data on the species concerned indicate that it is maintaining itself, and the natural range of the species is neither being reduced or likely to be reduced for the foreseeable future, and there is, and will probably continue to be, a sufficiently large habitat to maintain its populations on a long-term basis.'

Favourable conservation status of a habitat can be described as being achieved when: 'its natural range, and area it covers within that range, is stable or increasing, and the ecological factors that are necessary for its long-term maintenance exist and are likely to continue to exist for the foreseeable future, and the conservation status of its typical species is favourable'.

Generic Conservation Objective for cSACs:

To maintain or restore the favourable conservation condition of the Annex I habitat(s) and/or the Annex II species that the SAC has been selected.

One generic Conservation Objective for SPAs:

To maintain or restore the favourable conservation condition of the bird species listed as Special Conservation Interests for this SPA.



4.3.1 Types of Potential Effects

Assessment of potential effects on European sites is conducted utilising a standard source-pathway model (see approach referred to under Sections 1.3 and 3). The 2001 European Commission AA guidance outlines the following potential changes that may occur at a designated site, which may result in effects on the integrity and function of that site: loss/reduction of habitat area; habitat or species fragmentation; disturbance to key species; reduction in species density; changes in key indicators of conservation value (water quality etc.); and climate change. Each of these potential changes are considered below and in Table 4.1 with reference to the QIs/SCIs of all of the European sites brought forward from Stage 1 of the AA process (see Section 3).

4.3.1.1 *Loss/Reduction of Habitat Area*

The LACAP provides for action related to climate action and generally seeks to reduce CO₂ emissions through coordination, advocacy, awareness etc. Many of the actions also relate to land use change or the provision of infrastructure developments such as green energy and active travel projects. The exact spatial location of these projects is not fully developed within the plan. The development of all infrastructural have associated construction phase effects which include land take, habitat destruction, disturbance effects, light pollution, dust, hydrological interactions, airborne pollution, excessive noise etc. Therefore, mitigation measures are required to ensure that there are no significant adverse effects due to construction on the ecological integrity of any European site.

Additionally, the environmental governance section of the LACAP sets out a number of measures which will ensure the protection of biodiversity throughout the implementation of the plan such as:

- Implement any protective and remediation measures for waterbodies that may be identified Action 4.14.
- Promote climate action projects that support and maximize environmental co-benefits, such as biodiversity protection and enhancement; improved air, water or soil quality; or enhanced recreation, amenity and cultural heritage value, to ensure win-win benefits are gained.
- Support or facilitate climate action related projects and initiatives which seek to make improvements in soil structure, management and health by increasing soil organic carbon - which will create the environmental co-benefits of improving flood resilience by enhancing water holding capacity of soils and increasing the level of GHG sequestration associated with land use functions.
- Ensure all development underpinned or supported by climate action is planned and implemented in a manner that appropriately considers the potential for environmental co-benefits, potential environmental impacts and environmental protection requirements. No climate action related development project that is likely to have significant negative effects on the receiving environment shall be supported.
- Flood projects, or related maintenance works, shall be carried out in a manner that promotes climate action-biodiversity related co-benefits, and shall have due regard for the protection and enhancement of rare, protected or important habitats and species.
- Ensure climate action related projects are carried out in a manner that promotes climate action-cultural heritage co-benefits, and do not result in unauthorized physical damage to cultural, archaeological or architectural features, or unauthorized or inappropriate alteration of the context of sensitive cultural heritage features.
- Ensure climate action related projects are carried out in a manner that promotes climate action water quality co-benefits, and align with the provisions of the Water Framework Directive and relevant River Basin Management Plan.



- Promote climate action projects that support protected trees, hedgerows and other habitats such as wetlands, flood zones which contribute to green infrastructure.
- Support opportunities to improve ecological connectivity of non-designated habitats and sites to improve overall ecosystem resilience and functioning while supporting climate action within the county.
- Ensure all projects supported by the council have taken the necessary precautions to identify and manage invasives species, particularly with regard to Schedule III species. No climate action related development project that is likely to cause the spread of invasives species listed in Schedule III shall be supported.
- Support opportunities to support peatland restoration, rehabilitation and maintenance while achieving climate targets through the implementation of the climate actions within the plan.

These policies ensure that there will be no loss of habitat or supporting habitat for species that are necessary to maintain the ecological integrity of European sites throughout the lifetime of the plan.



As identified above LACAP boundary has several European sites within it; therefore, there is potential for effects to European sites through urbanisation and direct habitat loss on foot of the implementation of the LACAP; however, several mitigation measures have been integrated into the LACAP to ensure that its implementation will not result in the loss of any habitat necessary for the ecological integrity of any European site; namely list of actions to avoid habitat loss 3.1⁸, 3.2⁹, 3.3¹⁰, 3.4¹¹, 3.6¹², 3.9¹³, 3.10¹⁴, 3.14¹⁵ and 3.15¹⁶ etc.

These policies ensure that there will be no loss of habitat or supporting habitat for species that are necessary to maintain the ecological integrity of European sites throughout the lifetime of the plan.

⁸ Develop Green Infrastructure Plan (as defined by the EU as ‘A strategically planned network of natural and semi-natural areas with other environmental features, designed and managed to deliver a wide range of ecosystem services, while also enhancing biodiversity’) including a green infrastructure network for the County that incorporates climate change mitigation, adaptation to increase climate resilience, climate action co-benefits and environmental protection requirements.

⁹ Identify all local authority land, carry out ecological/habitat survey and highlight areas at risk and those suitable for restoration and enhanced carbon storage, also identifying potential wildlife corridors for protection through statutory plans.

¹⁰ Introduce and implement a policy in relation to how Council owned spaces are managed to improve biodiversity and water quality levels in keeping with the ‘All Ireland Pollinator Plan’ and as part of this to develop and implement pesticide reduction policy for lands and areas managed by the Council - ensuring these substances are only used to a degree that does not cause significant effects on the receiving environment, such as the receiving water environment, biodiversity or European sites.

¹¹ Prepare a guidance document and training on the importance of, quality rating and sustainable management of the hedgerows and riparian areas, for Council staff and external stakeholders including farmers/landowners, having due regard to hedgerow and riparian area conservation requirements and the need to avoid habitat fragmentation.

¹² Commission the ‘Local Authority County Wetland Survey’, develop a Wetland Restoration Plan, this shall identify priority areas for habitat restoration, carbon capture and water and biodiversity benefits, along with phasing for restoration.

- This plan shall be developed by a competent ecology team, and shall have due regard to the need to appropriately protect, conserve and enhance important habitats and species and European sites, and support the maintenance and improvement of water quality in line with the aims of the Water Framework Directive.

¹³ Develop a plan of action to protect, conserve and enhance the wetlands identified in the County Kildare Wetland Survey 2012-2014.

- This plan shall be developed by a competent ecology team, and shall have due regard to the need to appropriately protect, conserve and enhance important habitats and species and European sites, and support the maintenance and improvement of water quality in line with the aims of the Water Framework Directive.

¹⁴ Prepare guidance document and training on quality rating and management prescription of hedgerows in open space for Council staff and developers; having due regard to hedgerow and riparian area conservation requirements and the need to avoid habitat fragmentation.

¹⁵ Devise a county native tree management plan which seeks to retain existing native trees, support the planting of native trees and identify sites for large scale native and mixed woodland planting. Set targets to maintain existing and plant new native trees in urban and rural areas, to enhance carbon storage, biodiversity and landscape, air quality, and urban heat island mitigation. Increase range of edible native provenance locally sourced fruits, flowers and vegetables in Council Parks, rooftops and open spaces.

¹⁶ Deliver the enhanced rehabilitation of former industrial peatlands within the County in line with Irelands National Recovery and Resilience Plan; whilst advocating and exerting influence to ensure such projects promote climate action co-benefits and do not contravene relevant environmental protection criteria or cause significant negative environmental effects.



4.3.1.2 *Habitat or species Fragmentation*

As previously stated, the LACAP provides for infrastructure developments which have associated effects. These effects could result in the fragmentation of habitat and or species through light pollution, habitat loss, removal of stepping stone habitats etc. This is particularly relevant for linear projects such as active travel schemes. Therefore, mitigation measures are required to ensure that there are no significant adverse effects in relation to fragmentation on the ecological integrity of any European site.

The LACAP recognises the role of non-designated sites for the maintenance and enhancement of European sites due to the connectivity and accessibility of ecological resources. The LACAP provides actions to minimise potential fragmentation and to facilitate the enhancement of ecological corridors such as hedgerows; mitigation measures such as 3.2⁹, 3.3¹⁰, 3.4¹¹, 3.6¹², 3.10¹⁴ and 3.14¹⁵ etc. (see full list of measures reproduced at Section 5 of this report). Lighting is a particular issue for biodiversity - particularly with regard to linear projects, therefore the following action was required to ensure there would be no significant impacts in this regard: 5.9¹⁷.

Further to these provisions there are actions related to specific ecological resources and/or habitats such as waterways, wetlands and peatlands etc. These actions apply to all plans, programmes and/or projects that may arise due to the implementation of the LACAP and will ensure that habitat or species fragmentation will not occur in relation to the connectivity of the ecological resources necessary to maintain the ecological integrity of European sites throughout the lifetime of the LACAP.

4.3.1.3 *Disturbance to Key Species*

Disturbance effects are caused by any activity that has potential to alter the movement patterns/distribution of species. Disturbance effects can relate to direct disturbance through human activity/movement or noise pollution. This is particularly relevant in relation to tourism and recreation in general, which could be influenced by the LACAP due to the provision of active travel schemes and other green initiatives within the LACAP; from the perspective that many of the tourism destinations or attractions in the area are in or adjacent to European sites.

¹⁷ As part of the operational maintenance of all public lighting in the County, Kildare County Council shall develop and implement the phased introduction of energy-efficient lighting systems on all public lighting while having due regard for the impact the spectrum of light used will have on nocturnal species such as bats.



The LACAP accounts for noise pollution effects through its policies and objectives affording protection to European sites by ensuring any projects that arise from the implementation of the LACAP avoid or minimise noise in compliance with the Environmental Noise Directive and associated National Regulations through the Kildare County Council Noise Action Plan 2019 - 2023. Actions to ensure the protection of habitat quality with respect to disturbance effects from noise and other sources have been built into the LACAP; namely 2.13¹⁸, 2.14¹⁹, 2.16²⁰, 2.17²¹ and 2.20²² etc. (further details see Section 5).

These measures are robust to ensure that any sensitive habitat features or species will be identified and only compliant applications will be granted. All of the policies related to positive effects for Biodiversity are detailed in Section 5.

4.3.1.4 *Reduction in species density*

Species densities are reliant on species distributions, habitat condition, connectivity of ecological resources and availability of resources such as prey/food. The LACAP introduces potential sources for effects to affect these four determinant factors for species densities in the form of construction phase effects such as habitat destruction, visitor movements/access, hydrological interaction or operational effects such as disturbance effects, habitat encroachment, trampling etc. However, the LACAP contains provisions to enhance biodiversity, landscape and the environment within Council boundary 3.1⁸, 3.3¹⁰, 3.4¹¹, 3.10¹⁴ and 3.14¹⁵ etc. Similarly, the LACAP the role of non-designated sites for the maintenance and enhancement of European sites due to the connectivity and accessibility of ecological resources. Further to these provisions there are actions related to specific ecological resources and/or habitats such as 3.3¹⁰, 3.4¹¹, 3.6¹², 3.9¹³, 3.10¹⁴, 3.15¹⁶ and 3.16²³ etc. These actions apply to all plans, programmes and projects that may arise due to the implementation of the plan. Measures relating to light pollution, noise pollution, habitat loss and fragmentation are addressed above (further detailed in Section 5).

¹⁸ Support the National Sustainable Mobility Policy to increase provision of park and ride/share at transport interchanges and community hubs and support the development of Town Bus Services and park and ride/share locations to maximise connectivity for the highest number of residents. Ensure such development promotes climate action co-benefits, including SuDS and nature based solutions, and does not contravene relevant environmental protection criteria or cause significant negative environmental effects.

¹⁹ Develop a Pedestrian Enhancement Plan [LK1] [LK2] for the regional growth centres and key towns prioritising connectivity to public transport .

²⁰ Expand the greenway network in the County establishing linkages with towns and villages in line with the strategic national cycle network. Ensure greenway infrastructure is planned and developed in a manner that has due regard to environmental sensitivities such as the receiving water environment, local air quality, biodiversity, European sites and cultural heritage.

²¹ Prioritise a model for bike share schemes and micro mobility options (including the potential for electric bikes) in regional growth centres and key towns[LK4] . Provide key docking locations such as places of education, employment recreation and public transport hubs. Investigate potential of coordination of such schemes through the TFI Local Link Transport Coordination Unit (TCU).

²² Support the Connecting Ireland Rural Mobility Plan to ensure that the public transport network encourages and supports changes in demand for transport, improves regional connectivity and provides an enhanced alternative to the private car.

²³ Engage with Bord na Móna to explore the appropriate and sensitive diversification of former cutaway peatlands and development of alternative uses such as rewetting and recreational facilities under the brown to green agenda under the National Strategy on Outdoor Recreation; whilst advocating and exerting influence to ensure such projects promote climate action co-benefits and do not contravene relevant environmental protection criteria or cause significant negative environmental effects.



In addition to this the LACAP identifies actions to protect and improve water quality interactions (see below for further details) which can influence species densities. There are also a number of provisions relating to protective buffer zones, further assessment requirements as well as commitments to increasing water quality standards etc. These measures are detailed across the LACAP.

4.3.1.5 *Changes of Indicators of Conservation Value*

Water quality is the primary macro indicator of conservation value. The LACAP contains many robust actions to ensure the protection of both surface and ground water quality. Development within the vicinity of groundwater or surface water dependant European sites will not be permitted where there is potential for a likely significant effect on the groundwater or surface water supply to the European sites. Action that specifically relate to the protection of water quality which account for potential effects to European sites include 3.3¹⁰, 3.4¹¹, 3.5²⁴, 3.6¹², 3.7²⁵, 3.9¹³, 3.15¹⁶, 3.16²³, 3.24²⁶ and 4.10²⁷ etc. Similarly, emissions to air have potential to adversely affect the conservation status of European sites; however, the LACAP contains actions – such as 2.13¹⁸, 2.14¹⁹, 2.16²⁰, 2.17²¹, 2.20²², 2.22²⁸, 2.23²⁹, 2.24³⁰ and 3.14¹⁵ etc. – which account for this.

Additionally, the actions provide broader scope to ensure the protection of the wider landscape associated with riparian zones and habitats sensitive to hydrological interactions; such as 3.2⁹, 3.4¹¹, 3.9¹³, 3.15¹⁶, 3.16²³ and 3.17³¹ etc.

²⁴ Support existing citizen science initiatives including those focusing on water quality through the National Biodiversity Data Centre biodiversity recording through training of public/stakeholders and publicising schemes and resources.

²⁵ The Council will seek to prioritise the delivery of Catchment Flood Risk Assessment and Management Programme identified flood schemes in the county and promote nature-based solutions and integral to these schemes; having due regard to the need to promote nature based solutions and Sustainable Drainage Systems, and environmental sensitivities at these locations, including water quality, biodiversity, European sites, riparian corridors and aquatic ecology, visual amenity and recreation and amenity value.

²⁶ Develop pesticide use policy for the City or County Council:

- ensuring these substances are only used to a degree that does not cause significant effects on the receiving environment, such as the receiving water environment, biodiversity or European sites.

²⁷ Require all new development within the County to comply with the requirements of Sustainable Urban Drainage Systems as a minimum and to promote the development of nature based solutions such as green roofs, ponds, wetlands and shallow vegetated channels (swales).

²⁸ Promote and implement the Safe Routes to School Programme to create safer walking and cycling routes within communities, alleviate congestion at the school gates and increase the number of students who walk or cycle to school by providing safe infrastructure. Ensure supported active travel development is carried out in a manner that has due regard to environmental sensitivities such as local human receptors, Biodiversity, European sites, water quality and hydrology, existing traffic and transport conditions and amenity value.

²⁹ Revise working practices within the Council to ensure that 20% of resource hours can achieve remote working as per the National Remote Work Strategy.

³⁰ Establish a comprehensive and integrated network of remote working hubs throughout the County to support remote working and reduce commuter travel in line with the National Remote Work Strategy and Kildare Hub Strategy; ensuring such hubs are located and planned in a manner that does not cause unintended, negative local traffic and transport related impacts.

³¹ Engage with Bord na Móna to develop a Green Infrastructure Masterplan to inform the delineation of core areas, steppingstones and corridors to support the development of the Bog of Allen Nature Reserve, Special Amenity Area Order and/or National Peatlands Park; whilst advocating and exerting influence to ensure such projects promote climate action co-benefits and do not contravene relevant environmental protection criteria or cause significant negative environmental effects.



4.3.1.6 *Climate change*

The LACAP is specifically focused on climate action and most of the actions within the plan are aimed at reducing carbon emissions and move towards renewable energy sources; 2.1³², 2.2³³, 2.3³⁴, 2.12³⁵, 2.16²⁰, 2.17²¹ and 2.20²² etc.

Therefore, there are no sources for significant effects to climate change factors identified within the LACAP having regard for the measures identified above and in Section 5 below. Therefore, there are no changes projected to arise from climate change to the degree that it would affect the QIs or SCIs of the European sites considered.

³² Ensure that all affordable homes made available for purchase or for rent by the Council under Housing for All have a Building Energy Rating of B2 as a minimum.

³³ Promote the Midlands Retrofit Programme to ensure that existing council-owned houses are retrofitted to a minimum Building Energy Rating of B2 (or to a cost-optimal level); having due regard to environmental sensitivities such as local human receptors, protected species associated with such buildings, European sites and biodiversity; and the need to appropriately protect and conserve protected structures, during any retrofitting works.

³⁴ Promote the National Retrofitting Scheme to private householders to highlight the package of supports to make it easier and more affordable for homeowners to undertake home energy upgrades; whilst advocating and exerting influence to ensure due regard is had to environmental sensitivities such as local human receptors, protected species associated with such buildings, European sites and biodiversity; and the need to appropriately protect and conserve protected structures, during any retrofitting works.

³⁵ Identify roads and streets within the County that are suitable for road space reallocation, having due regard to environmental sensitivities such as the receiving water environment, biodiversity, European sites, local air quality, and cultural heritage. Prioritise roads and streets currently or likely to be used by public transport including potential town bus services. Work towards ensuring network options are developed between active travel options and public transport routes.



Table 4-1: Characterisation of Potential Effects arising from the subject land area

Site Code	Site Name	Characterisation of Potential Effects
000391	Ballynafagh Bog SAC	The LACAP provides for actions related to climate action which seek to coordinate and facilitate a reduction in carbon emissions. Some of the actions support the development of infrastructure which could result in effect to European sites such as land take, hydrological interactions, alterations to land use etc. The known threats and pressures for the SAC relate to burning, agricultural practices, forestry, and other direct land use practices.
000396	Pollardstown Fen SAC	The LACAP provides for actions related to climate action which seek to coordinate and facilitate a reduction in carbon emissions. Some of the actions support the development of infrastructure which could result in effect to European sites such as land take, hydrological interactions, alterations to land use etc. The known threats and pressures for the SAC relate to burning, agricultural practices, forestry, mining, waste management, direct interaction with species and populations through fishing and hunting, recreation and other direct land use practices.
000397	Red Bog, Kildare SAC	The LACAP provides for actions related to climate action which seek to coordinate and facilitate a reduction in carbon emissions. Some of the actions support the development of infrastructure which could result in effect to European sites such as land take, hydrological interactions, alterations to land use etc. The known threats and pressures for the SAC relate to agricultural practices, mining, direct interaction with species and populations through fishing and hunting, and recreation.
001387	Ballynafagh Lake SAC	The LACAP provides for actions related to climate action which seek to coordinate and facilitate a reduction in carbon emissions. Some of the actions support the development of infrastructure which could result in effect to European sites such as land take, hydrological interactions, alterations to land use etc. The known threats and pressures for the SAC relate to agricultural practices, direct interaction with species and populations through fishing, and recreation.
001398	Rye Water Valley/Carton SAC	The LACAP provides for actions related to climate action which seek to coordinate and facilitate a reduction in carbon emissions. Some of the actions support the development of infrastructure which could result in effect to European sites such as land take, hydrological interactions, alterations to land use etc. The known threats and pressures for the SAC relate to burning, agricultural practices, forestry, hydrological interactions, and other direct land use practices.
002162	River Barrow and River Nore SAC	The LACAP provides for actions related to climate action which seek to coordinate and facilitate a reduction in carbon emissions. Some of the actions support the development of infrastructure which could result in effect to European sites such as land take, hydrological interactions, alterations to land use etc.



Site Code	Site Name	Characterisation of Potential Effects
		The known threats and pressures for the SAC relate to burning, agricultural practices, forestry, invasive species, erosion, mining, hydrological interactions, changes in abiotic conditions, direct interaction with species and populations through fishing and hunting, recreation and other direct land use practices.
002299	River Boyne and River Blackwater SAC	The LACAP provides for actions related to climate action which seek to coordinate and facilitate a reduction in carbon emissions. Some of the actions support the development of infrastructure which could result in effect to European sites such as land take, hydrological interactions, alterations to land use etc. The known threats and pressures for the SAC relate to agricultural practices, forestry, invasive species, hydrological interactions, mining, waste management, recreation, and other direct land use practices.
002331	Mouds Bog SAC	The LACAP provides for actions related to climate action which seek to coordinate and facilitate a reduction in carbon emissions. Some of the actions support the development of infrastructure which could result in effect to European sites such as land take, hydrological interactions, alterations to land use etc. The known threats and pressures for the SAC relate to burning, agricultural practices, forestry, invasive species, and other direct land use practices.
004063	Poulaphouca Reservoir SPA	The LACAP provides for actions related to climate action which seek to coordinate and facilitate a reduction in carbon emissions. Some of the actions support the development of infrastructure which could result in effect to European sites such as land take, hydrological interactions, alterations to land use etc. The known threats and pressures for the SPA relate to forestry, hydrological interactions, direct interaction with species and populations through fishing and hunting, recreation and other direct land use practices.
004232	River Boyne and River Blackwater SPA	The LACAP provides for actions related to climate action which seek to coordinate and facilitate a reduction in carbon emissions. Some of the actions support the development of infrastructure which could result in effect to European sites such as land take, hydrological interactions, alterations to land use etc. The known threats and pressures for the SPA relate to hydrological interactions and other direct land use practices.
001757	Holdenstown Bog SAC	The LACAP provides for actions related to climate action which seek to coordinate and facilitate a reduction in carbon emissions. Some of the actions support the development of infrastructure which could result in effect to European sites such as land take, hydrological interactions, alterations to land use etc. The known threats and pressures for the SAC relate to agricultural practices, forestry, hydrological interactions, recreation and other direct land use practices.



Site Code	Site Name	Characterisation of Potential Effects
001209	Glenasmole Valley SAC	<p>The LACAP provides for actions related to climate action which seek to coordinate and facilitate a reduction in carbon emissions. Some of the actions support the development of infrastructure which could result in effect to European sites such as land take, hydrological interactions, alterations to land use etc.</p> <p>The known threats and pressures for the SAC relate to agricultural practices, forestry, invasive species, hydrological interactions, waste management, direct interaction with species and populations through fishing, recreation and other direct land use practices.</p>
002141	Mountmellick SAC	<p>The LACAP provides for actions related to climate action which seek to coordinate and facilitate a reduction in carbon emissions. Some of the actions support the development of infrastructure which could result in effect to European sites such as land take, hydrological interactions, alterations to land use etc.</p> <p>The known threats and pressures for the SAC relate to hydrological interactions and waste management.</p>
004040	Wicklow Mountains SPA	<p>The LACAP provides for actions related to climate action which seek to coordinate and facilitate a reduction in carbon emissions. Some of the actions support the development of infrastructure which could result in effect to European sites such as land take, hydrological interactions, alterations to land use etc.</p> <p>The known threats and pressures for the SPA relate to agricultural practices, forestry and other direct land use practices.</p>
004080	Boyne Estuary SPA	<p>The LACAP provides for actions related to climate action which seek to coordinate and facilitate a reduction in carbon emissions. Some of the actions support the development of infrastructure which could result in effect to European sites such as land take, hydrological interactions, alterations to land use etc.</p> <p>The known threats and pressures for the SPA relate to invasive species, hydrological interaction, aquaculture, waste management, recreation and other direct land use practices.</p>
001957	Boyne Coast and Estuary SAC	<p>The LACAP provides for actions related to climate action which seek to coordinate and facilitate a reduction in carbon emissions. Some of the actions support the development of infrastructure which could result in effect to European sites such as land take, hydrological interactions, alterations to land use etc.</p> <p>The known threats and pressures for the SAC relate to invasive species, hydrological interaction, aquaculture, waste management, biocenotic evolution, succession, changes to rates of erosion, climatic conditions, recreation and other direct land use practices.</p>



5. MITIGATION MEASURES

This section outlines measures that have been incorporated into the LACAP in order to mitigate against potential effects to European sites as identified above. The LACAP was prepared in an iterative manner whereby the Plan and AA documents have informed subsequent versions of the other. These mitigation measures ensure that there will be no significant effects to the ecological integrity of any European site from implementation of the LACAP. The mitigation measures most relevant to the protection of European sites are identified in Table 5-1 and Table 5-2 below.³⁶ Some of these measures, many of which were integrated into the current Plan through the SEA and AA processes for that Plan, have been retained and/or updated.

The plan making process was carried out in parallel with the SEA and AA processes. Regular communication and interaction took place between the environmental assessment team and the plan making team. Environmental considerations that came to light during the SEA and AA processes, including consultation processes, were regularly communicated to the plan making team during the plan making process. As necessary, environmental mitigation measures to ameliorate the potential negative environmental effects of implementing the LACAP were developed and then integrated into the LACAP. Much of the environmental mitigation was embedded in the plan early on in the process as a result of this. This process was carried out in an iterative manner to ensure optimal plan making and environmental outcomes. Environmental considerations were also integrated into the plan so as to facilitate maximizing identified positive environmental effects of the LACAP.

Mitigation measures have been proposed that maximize the co-benefits of climate action for other environmental components such local air quality, human health, biodiversity, water quality and other interrelated areas (i.e., win-win solutions).

Additional text clarifying environmental protection related obligations and environmental enhancement opportunities has been attached to a variety of defined actions in the plan (as seen in Table 5-1). This text has been shaped to ensure that environmental considerations are appropriately taken into account during plan implementation. This text has also been shaped to ensure plan implementation generates the minimum level of negative environmental effects and the maximum level of positive environmental effects.

Several environmental governance principles were established to ensure plan implementation generates the minimum level of negative environmental effects and the maximum level of positive environmental effects (as seen in Table 5-2). These environmental governance principles shall underpin and guide plan implementation and shall apply to and be integrated into all actions/activities which result due to the implementation of the plan.

Due to the inter-relationship between various environmental components, environmental mitigation measures defined for one component can also serve to benefit another environmental component.

³⁶ For a complete assessment of the Plan, against all environmental components (These components comprise biodiversity, fauna, flora, population, human health, soil, water, air, climatic factors, material assets, cultural heritage including architectural and archaeological heritage, landscape and the interrelationship between the above factors), refer to the Strategic Environmental Assessment (SEA) Environmental Report.



Table 5-1: Recommendations integrated into the Plan

Action Reference	Original Action	Potentially Significant Adverse Effect, if Unmitigated, including:	Recommendations integrated into the Plan, included in:
1.10	Prepare and apply a protocol to enable and require a pre-set standard for 'Climate Proofing' including energy efficient, accessible and water sensitive urban design of all local authority led capital plans, purchases and investment for example; projects funded under the Outdoor Recreation Scheme, Active Travel Scheme, Urban Regeneration and Development Fund etc.	<p>Broadly, the action will promote the carrying out of more climate positive local authority led development. The action is likely to have a slight positive effect on the climate environment - having regard to the share of GHG emissions that can be offset via this action relative to national GHG emission reduction targets and requirements.</p> <p>The implementation of climate proofing in plans and projects, such as the promotion of active travel or flood resilience related development, could lead to unforeseen and unintended environmental effects in the absence of appropriate mitigation.</p>	Prepare and apply a protocol to enable and require a pre-set standard for 'Climate Proofing' including energy efficient, accessible and water sensitive urban design of all local authority led capital plans, purchases and investment for example; projects funded under the Outdoor Recreation Scheme, Active Travel Scheme, Urban Regeneration and Development Fund etc.; ensuring the protocol has appropriate regard to environmental protection requirements, environmental sensitivities such as European Sites, biodiversity and opportunities for promoting climate action co-benefits.
1.11	Update the Kildare County Council Major Emergency Plan to ensure that all climate change risks to the human, natural and built environment (including heritage) are suitably addressed and a resilient response is available.	<p>This action has potential to support improving the effectiveness of major emergency response plans implemented in response to flood events. The action will generate a positive effect for environmental receptors that are at risk of being negatively impacted by flood events - by reducing the risk of such flood events.</p> <p>There is potential that responses to risk of flooding could have unintended impacts on water quality and biodiversity.</p>	Update the Kildare County Council Major Emergency Plan to ensure that all climate change risks to the human, natural and built environment (including heritage) are suitably addressed and a resilient response is available. Having due regard to environmental sensitivities such as European Sites and biodiversity.



Action Reference	Original Action	Potentially Significant Adverse Effect, if Unmitigated, including:	Recommendations integrated into the Plan, included in:
2.2	Promote the Midlands Retrofit Programme to ensure that existing council-owned houses are retrofitted to a minimum Building Energy Rating of B2 (or to a cost-optimal level).	<p>This action will support the reduction/offset of Residential sector GHG emissions. The action is likely to have a slight positive environmental effect - having regard to the share of GHG emission reductions that can be supported via this action relative to national GHG emission reduction targets and requirements.</p> <p>There is the potential for light and air pollution during retrofitting works. Older houses have the potential to house bats, retrofitting works could therefore disturb bats using these buildings.</p>	Promote the Midlands Retrofit Programme to ensure that existing council-owned houses are retrofitted to a minimum Building Energy Rating of B2 (or to a cost-optimal level); having due regard to environmental sensitivities such as local human receptors, protected species associated with such buildings, European sites and biodiversity; and the need to appropriately protect and conserve protected structures, during any retrofitting works.
2.3	Promote the National Retrofitting Scheme to private householders to highlight the package of supports to make it easier and more affordable for homeowners to undertake home energy upgrades.	<p>This action will support the reduction/offset of Residential sector GHG emissions. The action is likely to have a slight positive environmental effect - having regard to the share of GHG emission reductions that can be supported via this action relative to national GHG emission reduction targets and requirements.</p> <p>This action may support refurbishment or retrofitting of housing stock. There is the potential for light and air pollution during retrofitting works. Older houses have the potential to house bats, retrofitting works could therefore disturb bats using these buildings.</p>	Promote the National Retrofitting Scheme to private householders to highlight the package of supports to make it easier and more affordable for homeowners to undertake home energy upgrades; whilst advocating and exerting influence to ensure due regard is had to environmental sensitivities such as local human receptors, protected species associated with such buildings, European sites and biodiversity; and the need to appropriately protect and conserve protected structures, during any retrofitting works.



Action Reference	Original Action	Potentially Significant Adverse Effect, if Unmitigated, including:	Recommendations integrated into the Plan, included in:
2.4	Communicate details of case studies and guidance on the upgrade of traditional building to promote as exemplar.	<p>This is a study/communication based action. The development of such case studies and guidance will serve to guide others in upgrading and retrofitting traditional buildings to ensure they are climate resilient and more energy efficiency, thus creating positive cultural heritage protection and climate related effects.</p> <p>An opportunity exists to ensure these guidelines support the protection of such traditional buildings and other environmental sensitivities that may be impacted during retrofitting works, such as Bats which may be present in old unused buildings.</p>	Communicate details of case studies and guidance on the upgrade of traditional building to promote as exemplar; ensuring appropriate guidance is provided on the protection of architectural and heritage value and protected species associated with such buildings during upgrade works.
2.5	Develop projects to promote adaptive reuse of historic structures - using exemplar retrofitting projects and carbon budgets to demonstrate climate value and publish relevant case studies.	This action has the potential to have adverse effects on Bats which are Annex IV species, as many roosts are located within old unused buildings.	Develop projects to promote adaptive reuse of historic structures - using exemplar retrofitting projects and carbon budgets to demonstrate climate value and publish relevant case studies; having appropriate regard to the need to protect and conserve the architectural or cultural heritage value that may be associated with such buildings, and protected species that may be present in such buildings.



Action Reference	Original Action	Potentially Significant Adverse Effect, if Unmitigated, including:	Recommendations integrated into the Plan, included in:
2.6	Build climate resilience and improve energy performance of architectural and archaeological heritage in public and private ownership through schemes such as the Built Heritage Investment Scheme, Historic Structure Fund, Historic Towns Initiative, Irish Walled Towns Network and Community Monuments Fund.	This action has the potential to have adverse effects on Bats which are Annex IV species, as many roosts are located within old unused buildings.	Develop projects to promote adaptive reuse of historic structures - using exemplar retrofitting projects and carbon budgets to demonstrate climate value and publish relevant case studies; having appropriate regard to the need to protect and conserve the architectural or cultural heritage value that may be associated with such buildings, and protected species that may be present in such buildings.
2.7	Prepare and implement a programme of measures for Council Buildings/Facilities to assist in achieving a 51% reduction in non-electrical related greenhouse gas (GHG) emissions by 2030 and to improve adaptation to climate change. This will be assisted by BIM and adhere to CWMF requirements.	This action will support the local authority reducing its organizational GHG emissions in line with climate policy and legislation and emission reduction targets. The action is likely to have a slight positive environmental effect - having regard to the share of GHG emission reductions that can be supported via this action relative to national GHG emission reduction targets and requirements. There is the potential for light and air pollution during retrofitting works. Older buildings have the potential to house bats, retrofitting works could therefore disturb bats using these buildings.	Prepare and implement a programme of measures for Council Buildings/Facilities to assist in achieving a 51% reduction in non-electrical related greenhouse gas (GHG) emissions by 2030 and to improve adaptation to climate change; having due regard to environmental sensitivities such as local human receptors, protected species that may be present in such buildings, European sites and biodiversity, and the need to appropriately protect and conserve protected structures. This will be assisted by BIM and adhere to CWMF requirements.



Action Reference	Original Action	Potentially Significant Adverse Effect, if Unmitigated, including:	Recommendations integrated into the Plan, included in:
2.10	<p>Ensure all developments including car parks are designed in such a manner as to support EV charging, promote carbon sequestration, green infrastructure, and nature-based surface water drainage solutions. Work with relevant bodies to identify optimum locations and provide suitable EV charging points for Public Transport Vehicles in town centres and key points on inter rural bus routes.</p>	<p>This development serves to promote varying types of development, including the development of EV charging infrastructure, green infrastructure and nature based drainage solutions. This development has the potential to underpin and directly promote GHG emission reductions/sequestration and could lead to positive water quality and biodiversity related effects.</p> <p>The delivery of good network of charging infrastructure has the potential to promote the use of sustainable travel modes in the community, encourage modal shift and support the reduction of vehicle related emissions. This is likely to have a slight to moderate positive environmental effect - having regard to the share of GHG emission reductions that can be supported via this action relative to national GHG emission reduction targets and requirements.</p> <p>In the absence of any mitigation, works involved in the construction of this development have the potential to generate a range of slight to significant environmental effects, including noise impacts, local air quality impacts (through the generation of construction dust), impacts on water quality (through the run-off of silt and cement based products during construction), and biodiversity impacts.</p>	<p>Ensure all developments including car parks are designed in such a manner as to support EV charging, promote carbon sequestration, green infrastructure, and nature-based surface water drainage solutions. Work with relevant bodies to identify optimum locations and provide suitable EV charging points for Public Transport Vehicles in town centres and key points on inter rural bus routes. Advocate and exert influence and control, as appropriate, to ensure such development promotes climate action co-benefits and does not contravene relevant environmental protection criteria or cause significant negative environmental effects.</p>



Action Reference	Original Action	Potentially Significant Adverse Effect, if Unmitigated, including:	Recommendations integrated into the Plan, included in:
2.12	Identify roads and streets within the County that are suitable for road space reallocation. Prioritise roads and streets currently or likely to be used by public transport including potential town bus services. Work towards ensuring network options are developed between active travel options and public transport routes.	<p>The delivery of expanded sustainable/active travel networks has the potential to promote the use of sustainable and active travel modes in the community, encourage modal shift and support the reduction of vehicle related emissions. This is likely to have a slight to moderate positive environmental effect - having regard to the share of GHG emission reductions that can be supported via this action relative to national GHG emission reduction targets and requirements.</p> <p>In the absence of any mitigation, works involved in the updating of road space have the potential to generate a range of slight to significant environmental effects, including noise impacts, local air quality impacts (through the generation of construction dust), impacts on water quality (through the run-off of silt and cement based products during construction), and biodiversity impacts.</p>	Identify roads and streets within the County that are suitable for road space reallocation, having due regard to environmental sensitivities such as the receiving water environment, biodiversity, European sites, local air quality, and cultural heritage. Prioritise roads and streets currently or likely to be used by public transport including potential town bus services. Work towards ensuring network options are developed between active travel options and public transport routes.
2.13	Support the National Sustainable Mobility Policy to increase provision of park and ride/share at transport interchanges and community hubs and support the development of Town Bus Services and park and ride/share locations to maximise connectivity for the highest number of residents.	<p>The delivery of expanded sustainable/active travel networks has the potential to promote the use of sustainable and active travel modes in the community, encourage modal shift and support the reduction of vehicle related emissions. This is likely to have a slight to moderate positive environmental effect - having regard to the share of GHG emission reductions that can be supported via this action relative to national GHG emission reduction targets and requirements.</p> <p>The development of infrastructure associated with transport mobility hubs may result in negative construction related environmental effects, including effects on water quality, Biodiversity, European sites and local noise, dust and traffic related effects.</p>	Support the National Sustainable Mobility Policy to increase provision of park and ride/share at transport interchanges and community hubs and support the development of Town Bus Services and park and ride/share locations to maximise connectivity for the highest number of residents. Ensure such development promotes climate action co-benefits, including SuDS and nature based solutions, and does not contravene relevant environmental protection criteria or cause significant negative environmental effects.



Action Reference	Original Action	Potentially Significant Adverse Effect, if Unmitigated, including:	Recommendations integrated into the Plan, included in:
2.15	<p><u>Develop and publish a cycle network plan [LK3] for the County. Where possible, ensure the cycle network is planned on the principle of 'origin and destination' that prioritises connectivity to places of education, employment and public transport . Develop secure bike / mobility parking options that aligns to route options and trip attractor locations.</u></p>	<p>This action supports the development of additional cycling infrastructure.</p> <p>In the absence of any mitigation, works involved in the construction of additional active travel infrastructure have the potential to generate a range of slight to significant environmental effects, including noise impacts, local air quality impacts (through the generation of construction dust), impacts on water quality (through the run-off of silt and cement based products during construction), and biodiversity impacts.</p> <p>The delivery of an expanded, safe active travel network has the potential to promote the use of sustainable and active travel modes in the community, encourage modal shift and support the reduction of vehicle related emissions. This is likely to have a slight to moderate positive environmental effect - having regard to the share of GHG emission reductions that can be supported via this action relative to national GHG emission reduction targets and requirements.</p>	<p>Develop and publish a cycle network plan [LK3] for the County. Where possible, ensure the cycle network is planned on the principle of 'origin and destination' that prioritises connectivity to places of education, employment and public transport . Develop secure bike / mobility parking options that aligns to route options and trip attractor locations. Ensure the cycle network is planned in a manner that has due regard to environmental sensitivities such as the receiving water environment, local air quality, biodiversity, European sites and cultural heritage.</p>



Action Reference	Original Action	Potentially Significant Adverse Effect, if Unmitigated, including:	Recommendations integrated into the Plan, included in:
2.16	Expand the greenway network in the County establishing linkages with towns and villages in line with the strategic national cycle network and avoid locating greenways in sensitive natural/biodiversity areas.	<p>In the absence of any mitigation, works involved in the construction of greenway infrastructure have the potential to generate a range of slight to significant environmental effects, including noise impacts, local air quality impacts (through the generation of construction dust), impacts on water quality (through the run-off of silt and cement based products during construction), and biodiversity impacts.</p> <p>The development of such networks could lead to habitat fragmentation, resulting in negative effects of biodiversity, flora and fauna, and important habitats.</p> <p>The delivery of an expanded, safe active travel network has the potential to promote the use of sustainable and active travel modes in the community, encourage modal shift and support the reduction of vehicle related emissions. This is likely to have a slight to moderate positive environmental effect - having regard to the share of GHG emission reductions that can be supported via this action relative to national GHG emission reduction targets and requirements. Establishing linkages between towns and villages has the potential to maximise these benefits.</p>	Expand the greenway network in the County establishing linkages with towns and villages in line with the strategic national cycle network and Ensure greenway infrastructure is planned and developed in a manner that has due regard to environmental sensitivities such as the receiving water environment, local air quality, biodiversity, European sites and cultural heritage.



Action Reference	Original Action	Potentially Significant Adverse Effect, if Unmitigated, including:	Recommendations integrated into the Plan, included in:
2.18	<p>Deliver the Pathfinder Projects identified for County Kildare under the National Sustainable Mobility Policy such as the Naas Mobility Network Integration and Energy Performance and Building Directive initiatives.</p>	<p>This action will support the reduction/offset of GHG emissions. The action is likely to have a slight positive environmental effect - having regard to the share of GHG emission reductions that can be supported via this action relative to national GHG emission reduction targets and requirements.</p> <p>In the absence of any mitigation, works involved in the construction of transport infrastructure have the potential to generate a range of slight to significant environmental effects, including noise impacts, local air quality impacts (through the generation of construction dust), impacts on water quality (through the run-off of silt and cement based products during construction), and biodiversity impacts.</p> <p>This action may support development or the refurbishment or retrofitting of buildings. There is the potential for a variety of slight to potentially significant environmental impacts during construction or refurbishment/retrofitting projects. Retrofitting works may also negatively effect the appropriate conservation of protected structures.</p>	<p>Deliver the Pathfinder Projects identified for County Kildare under the National Sustainable Mobility Policy such as the Naas Mobility Network Integration and Energy Performance and Building Directive initiatives, having due regard to environmental sensitivities such as local human receptors, European sites and biodiversity; and the need to appropriately protect and conserve protected structures, during any retrofitting works.</p>



Action Reference	Original Action	Potentially Significant Adverse Effect, if Unmitigated, including:	Recommendations integrated into the Plan, included in:
2.21	Develop an Electric Vehicle Network Plan to identify charging points including high powered charging hubs across the County.	<p>The expansion of the EV charging network will lead to the development of multiple charging points and ancillary electrical infrastructure including grid connection routes across the extent of the local authority's functional area.</p> <p>In the absence of any mitigation, works involved in the construction of additional charging point infrastructure have the potential to generate a range of slight to significant environmental effects, including noise impacts, local air quality impacts (through the generation of construction dust), impacts on water quality (through the run-off of silt and cement based products during construction), and biodiversity impacts.</p> <p>The delivery of good network of charging infrastructure has the potential to promote the use of sustainable travel modes in the community, encourage modal shift and support the reduction of vehicle related emissions. This is likely to have a slight to moderate positive environmental effect - having regard to the share of GHG emission reductions that can be supported via this action relative to national GHG emission reduction targets and requirements.</p>	Develop an Electric Vehicle Network Plan to identify charging points including high powered charging hubs across the County, having due regard to environmental sensitivities such as the receiving water environment, biodiversity, European sites, local air quality, and cultural heritage.



Action Reference	Original Action	Potentially Significant Adverse Effect, if Unmitigated, including:	Recommendations integrated into the Plan, included in:
2.22	Promote and implement the Safe Routes to School Programme to create safer walking and cycling routes within communities, alleviate congestion at the school gates and increase the number of students who walk or cycle to school by providing safe infrastructure.	<p>This action has the potential to encourage modal shift and the use of active travel networks. This action supports the development of additional pedestrian and cycling infrastructure.</p> <p>In the absence of any mitigation, works involved in the construction of additional pedestrian or cycling infrastructure have the potential to generate a range of slight to significant environmental effects, including noise impacts (due to construction plant operation), local air quality impacts (through the generation of construction dust), impacts on water quality (through the run-off of silt and cement based products during construction) and biodiversity impacts.</p> <p>This action also has the potential to generate some degree of positive environmental effect due to a reduction in vehicle use.</p>	Promote and implement the Safe Routes to School Programme to create safer walking and cycling routes within communities, alleviate congestion at the school gates and increase the number of students who walk or cycle to school by providing safe infrastructure. Ensure supported active travel development is carried out in a manner that has due regard to environmental sensitivities such as local human receptors, Biodiversity, European sites, water quality and hydrology, existing traffic and transport conditions and amenity value.
2.24	Establish a comprehensive and integrated network of remote working hubs throughout the County to support remote working and reduce commuter travel in line with the National Remote Work Strategy and Kildare Hub Strategy.	This action will likely promote a reduction in transport emissions associated with home to work commuting using ICE based vehicles - which has the potential to generate some degree of positive effects on climate and local air quality.	Establish a comprehensive and integrated network of remote working hubs throughout the County to support remote working and reduce commuter travel in line with the National Remote Work Strategy and Kildare Hub Strategy; ensuring such hubs are located and planned in a manner that does not cause unintended, negative local traffic and transport related impacts.



Action Reference	Original Action	Potentially Significant Adverse Effect, if Unmitigated, including:	Recommendations integrated into the Plan, included in:
3.1	<p>Develop Green Infrastructure Plan (as defined by the EU as ‘A strategically planned network of natural and semi-natural areas with other environmental features, designed and managed to deliver a wide range of ecosystem services, while also enhancing biodiversity’) including a green infrastructure network for the County that incorporates climate change mitigation and adaptation to increase climate resilience.</p>	<p>This action will promote the protection and further development of green infrastructure. The protection and development of green infrastructure has the potential to have wide ranging slight to very significant positive effects on biodiversity, and slight to significant positive effects on and water quality and hydrology.</p> <p>Green infrastructure can also support GHG sequestration leading to a slight positive effect on the climate environment.</p> <p>In absence of appropriate design and mitigation, the development of green infrastructure could potentially result in negative environmental effects, including negative effects on biodiversity.</p>	<p>Develop Green Infrastructure Plan (as defined by the EU as ‘A strategically planned network of natural and semi-natural areas with other environmental features, designed and managed to deliver a wide range of ecosystem services, while also enhancing biodiversity’) including a green infrastructure network for the County that incorporates climate change mitigation, adaptation to increase climate resilience, climate action co-benefits and environmental protection requirements.</p>
3.3	<p>Introduce and implement a policy in relation to how Council owned spaces are managed to improve biodiversity and water quality levels in keeping with the ‘All Ireland Pollinator Plan’ and as part of this to develop and implement pesticide reduction policy for lands and areas managed by the Council.</p>	<p>This action has the potential to lead to slight to significant positive effects on biodiversity, flora, fauna and important habitats and water quality, and slight positive effects on the climate environment.</p> <p>Limiting and regulating the use of herbicides and pesticides would prevent to some degree the occurrence of environmental pollution incidents due to the use of these substances.</p> <p>The negative environmental effect of the continued use of such substances is potentially significant, given the hazardous properties of these substances.</p>	<p>Introduce and implement a policy in relation to how Council owned spaces are managed to improve biodiversity and water quality levels in keeping with the ‘All Ireland Pollinator Plan’ and as part of this to develop and implement pesticide reduction policy for lands and areas managed by the Council - ensuring these substances are only used to a degree that does not cause significant effects on the receiving environment, such as the receiving water environment, biodiversity or European sites.</p>



Action Reference	Original Action	Potentially Significant Adverse Effect, if Unmitigated, including:	Recommendations integrated into the Plan, included in:
3.4	Prepare a guidance document and training on the importance of, quality rating and sustainable management of the hedgerows and riparian areas, for Council staff and external stakeholders including farmers/landowners.	<p>This action has the potential to have wide ranging slight to moderate significant effects on local biodiversity. Promoting vegetative growth may result in an additional degree of carbon sequestration, marginally offsetting the effects of GHG emissions.</p> <p>Inappropriate or improper hedgerow or riparian area maintenance could lead to negative environmental impacts on biodiversity and flora and fauna species present in such hedgerows.</p>	Prepare a guidance document and training on the importance of, quality rating and sustainable management of the hedgerows and riparian areas, for Council staff and external stakeholders including farmers/landowners, having due regard to hedgerow and riparian area conservation requirements and the need to avoid habitat fragmentation.
3.6	Commission the 'Local Authority County Wetland Survey', develop a Wetland Restoration Plan, this shall identify priority areas for habitat restoration, carbon capture and water and biodiversity benefits, along with phasing for restoration.	<p>This action will promote good flood risk management and flood risk reduction. The proper management of flood water storage systems will generate a positive effect for environmental receptors that are at risk of being negatively impacted by flood events - by reducing the risk of such flood events.. This action also has the potential to generate climate and biodiversity related benefits.</p> <p>Restoration works, if carried out improperly or inappropriately, could potentially impact or impinge on important habitat or species present at lakes and wetland, resulting in slight to significant environmental impacts. Such works could potentially impact on water quality also.</p>	<p>Commission the 'Local Authority County Wetland Survey', develop a Wetland Restoration Plan, this shall identify priority areas for habitat restoration, carbon capture and water and biodiversity benefits, along with phasing for restoration.</p> <p>- This plan shall be developed by a competent ecology team, and shall have due regard to the need to appropriately protect, conserve and enhance important habitats and species and European sites, and support the maintenance and improvement of water quality in line with the aims of the Water Framework Directive.</p>



Action Reference	Original Action	Potentially Significant Adverse Effect, if Unmitigated, including:	Recommendations integrated into the Plan, included in:
3.7	The Council will seek to prioritise the delivery of Catchment Flood Risk Assessment and Management Programme identified flood schemes in the county and promote nature-based solutions and integral to these schemes.	<p>The progression of flood resilience related action has the potential to lead to significant development taking place at and in the vicinity of water bodies.</p> <p>In the absence of any mitigation, such development could potentially have a variety of significant, negative environmental effects, including effects on: water quality and the hydrology of water bodies; biodiversity, including flora and fauna reliant on aquatic eco-systems; the receiving air environment (due to the generation of construction dust) and the receiving noise environment (due to the generation of construction phase noise).</p> <p>Flood resilience action has the potential to have positive environmental effects also. The possible development of nature based solutions and SuDS as part of a flood resilience scheme has the potential to have slight to significant, positive effects on biodiversity and water quality at or downstream of a particular water body.</p> <p>The delivery of flood resilience action also has the potential to reduce flood risk and prevent flood events. Reducing flood risk can generate significant, positive effects for a variety of environmental receptors that could be negatively impacted by flood events; ecological receptors.</p>	The Council will seek to prioritise the delivery of Catchment Flood Risk Assessment and Management Programme identified flood schemes in the county and promote nature-based solutions and integral to these schemes; having due regard to the need to promote nature based solutions and Sustainable Drainage Systems, and environmental sensitivities at these locations, including water quality, biodiversity, European sites, riparian corridors and aquatic ecology, visual amenity and recreation and amenity value.
3.8	Develop integrated programme to address Invasive Alien Species.	<p>This action has the potential to lead to positive effects on biodiversity through the removal and/or prevention of spread of invasive species.</p> <p>Inappropriate or improper invasive species management could lead to negative environmental impacts on biodiversity.</p>	Develop integrated programme to address Invasive Alien Species. This programme shall be developed by a competent ecology team, and shall have due regard to the need to appropriately manage and prevent the spread of invasive species.



Action Reference	Original Action	Potentially Significant Adverse Effect, if Unmitigated, including:	Recommendations integrated into the Plan, included in:
3.9	Develop a plan of action to protect, conserve and enhance the wetlands identified in the County Kildare Wetland Survey 2012-2014.	<p>This action will promote good flood risk management and flood risk reduction. The proper management of flood water storage systems will generate a positive effect for environmental receptors that are at risk of being negatively impacted by flood events - by reducing the risk of such flood events. This action also has the potential to generate climate and biodiversity related benefits.</p> <p>Restoration works, if carried out improperly or inappropriately, could potentially impact or impinge on important habitat or species present at lakes and wetland, resulting in slight to significant environmental impacts. Such works could potentially impact on water quality also.</p>	<p>Develop a plan of action to protect, conserve and enhance the wetlands identified in the County Kildare Wetland Survey 2012-2014.</p> <p>- This plan shall be developed by a competent ecology team, and shall have due regard to the need to appropriately protect, conserve and enhance important habitats and species and European sites, and support the maintenance and improvement of water quality in line with the aims of the Water Framework Directive.</p>
3.10	Prepare guidance document and training on quality rating and management prescription of hedgerows in open space for Council staff and developers	<p>This action has the potential to have wide ranging slight to moderate significant effects on local biodiversity. Promoting vegetative growth may result in an additional degree of carbon sequestration, marginally offsetting the effects of GHG emissions.</p> <p>Inappropriate or improper hedgerow maintenance could lead to negative environmental impacts on biodiversity and flora and fauna species present in such hedgerows.</p>	<p>Prepare guidance document and training on quality rating and management prescription of hedgerows in open space for Council staff and developers; having due regard to hedgerow and riparian area conservation requirements and the need to avoid habitat fragmentation.</p>



Action Reference	Original Action	Potentially Significant Adverse Effect, if Unmitigated, including:	Recommendations integrated into the Plan, included in:
3.14	Devise a county tree management plan which seeks to retain existing trees, support the planting of trees and identify sites for large scale native and mixed woodland planting. Set targets to maintain existing and plant new native trees in urban and rural areas, to enhance carbon storage, biodiversity and landscape, air quality, and urban heat island mitigation. Increase range of edible native provenance locally sourced fruits, flowers and vegetables in Council Parks, rooftops and open spaces.	This action has the potential to have wide ranging slight to moderate significant effects on local biodiversity. Promoting vegetative growth may result in an additional degree of carbon sequestration, marginally offsetting the effects of GHG emissions.	Devise a county native tree management plan which seeks to retain existing native trees, support the planting of native trees and identify sites for large scale native and mixed woodland planting. Set targets to maintain existing and plant new native trees in urban and rural areas, to enhance carbon storage, biodiversity and landscape, air quality, and urban heat island mitigation. Increase range of edible native provenance locally sourced fruits, flowers and vegetables in Council Parks, rooftops and open spaces.
3.15	Deliver the enhanced rehabilitation of former industrial peatlands within the County in line with Irelands National Recovery and Resilience Plan.	This action will have a moderate to significant positive effect for climate action, biodiversity, and environmental/ecosystem health. Such a project, if not appropriately designed or implemented, has the potential to have unintended adverse environmental effects, including effects on water quality and hydrology, biodiversity, European sites, and the soils environment land use.	Deliver the enhanced rehabilitation of former industrial peatlands within the County in line with Irelands National Recovery and Resilience Plan; whilst advocating and exerting influence to ensure such projects promote climate action co-benefits and do not contravene relevant environmental protection criteria or cause significant negative environmental effects.



Action Reference	Original Action	Potentially Significant Adverse Effect, if Unmitigated, including:	Recommendations integrated into the Plan, included in:
3.16	Engage with Bord na Móna to explore the appropriate and sensitive diversification of former cutaway peatlands and development of alternative uses such as rewetting and recreational facilities under the brown to green agenda under the National Strategy on Outdoor Recreation.	<p>This action has the potential to support peatland restoration, which could result in moderate to significant positive effect for climate action, biodiversity, and environmental/ecosystem health.</p> <p>Supported projects, if not appropriately designed or implemented, has the potential to have unintended adverse environmental effects, including effects on water quality and hydrology, biodiversity, European sites, and the soils environment land use.</p>	Engage with Bord na Móna to explore the appropriate and sensitive diversification of former cutaway peatlands and development of alternative uses such as rewetting and recreational facilities under the brown to green agenda under the National Strategy on Outdoor Recreation; whilst advocating and exerting influence to ensure such projects promote climate action co-benefits and do not contravene relevant environmental protection criteria or cause significant negative environmental effects.
3.17	Engage with Bord na Móna to develop a Green Infrastructure Masterplan to inform the delineation of core areas, steppingstones and corridors to support the development of the Bog of Allen Nature Reserve, Special Amenity Area Order and/or National Peatlands Park.	<p>This action has the potential to support restoration of nature areas and peatlands, which could result in moderate to significant positive effect for climate action, biodiversity, and environmental/ecosystem health.</p> <p>Supported projects, if not appropriately designed or implemented, has the potential to have unintended adverse environmental effects, including effects on water quality and hydrology, biodiversity, European sites, and the soils environment land use.</p>	Engage with Bord na Móna to develop a Green Infrastructure Masterplan to inform the delineation of core areas, steppingstones and corridors to support the development of the Bog of Allen Nature Reserve, Special Amenity Area Order and/or National Peatlands Park; whilst advocating and exerting influence to ensure such projects promote climate action co-benefits and do not contravene relevant environmental protection criteria or cause significant negative environmental effects.
3.22	Provide technical supports to farming enterprises in the development of biomethane from Anaerobic Digestion.	<p>The development of AD facilities has the potential to offset GHG emissions associated with fossil fuel based energy sources.</p> <p>The development of such facilities have the potential to create unintended localized, negative environmental impacts, including impacts on water quality.</p>	Provide technical supports to farming enterprises in the development of biomethane from Anaerobic Digestion, including guidance on planning and environmental protection requirements.



Action Reference	Original Action	Potentially Significant Adverse Effect, if Unmitigated, including:	Recommendations integrated into the Plan, included in:
3.24	Develop pesticide use policy for the City or County Council.	<p>Limiting and regulating the use of herbicides and pesticides would prevent to some degree the occurrence of environmental pollution incidents due to the use of these substances.</p> <p>The negative environmental effect of the continued use of such substances is potentially significant, given the hazardous properties of these substances.</p>	<p>Develop pesticide use policy for the City or County Council:</p> <ul style="list-style-type: none"> - ensuring these substances are only used to a degree that does not cause significant effects on the receiving environment, such as the receiving water environment, biodiversity or European sites.
4.8	Ensure the continued incorporation of Flood Risk Management and Climate Change Sectoral Adaptation Plans into the spatial planning of the County to meet the requirements of the EU Floods Directive and the EU Water Framework Directive and to promote a climate resilient County.	<p>The progression of flood resilience related action has the potential to lead to significant development taking place at and in the vicinity of water bodies.</p> <p>In the absence of any mitigation, such development could potentially have a variety of significant, negative environmental effects, including effects on: water quality and the hydrology of water bodies; biodiversity, including flora and fauna reliant on aquatic eco-systems; and the receiving air environment (due to the generation of construction dust).</p> <p>Flood resilience action has the potential to have positive environmental effects also. The possible development of nature based solutions and SuDS as part of a flood resilience scheme has the potential to have slight to significant, positive effects on biodiversity and water quality at or downstream of a particular water body.</p> <p>The delivery of flood resilience action also has the potential to reduce flood risk and prevent flood events. Reducing flood risk can generate significant, positive effects for a variety of environmental receptors that could be negatively impacted by flood events; including ecological receptors.</p>	Ensure the continued incorporation of Flood Risk Management and Climate Change Sectoral Adaptation Plans into the spatial planning of the County to meet the requirements of the EU Floods Directive and the EU Water Framework Directive and to promote a climate resilient County; having due regard to the need to promote nature based solutions and Sustainable Drainage Systems, and environmental sensitivities at these locations, including water quality, biodiversity, European sites, riparian corridors and aquatic ecology, visual amenity and recreation and amenity value.



Action Reference	Original Action	Potentially Significant Adverse Effect, if Unmitigated, including:	Recommendations integrated into the Plan, included in:
4.9	Implement all Area Specific Recommendations presented in the Strategic Flood Risk Assessment for the Kildare County Development Plan 2023-2029.	<p>The progression of flood resilience related action has the potential to lead to significant development taking place at and in the vicinity of water bodies.</p> <p>In the absence of any mitigation, such development could potentially have a variety of significant, negative environmental effects, including effects on: water quality and the hydrology of water bodies; biodiversity, including flora and fauna reliant on aquatic eco-systems; and the receiving air environment (due to the generation of construction dust).</p> <p>Flood resilience action has the potential to have positive environmental effects also. The possible development of nature based solutions and SuDS as part of a flood resilience scheme has the potential to have slight to significant, positive effects on biodiversity and water quality at or downstream of a particular water body.</p> <p>The delivery of flood resilience action also has the potential to reduce flood risk and prevent flood events. Reducing flood risk can generate significant, positive effects for a variety of environmental receptors that could be negatively impacted by flood events; including ecological receptors.</p>	Implement all Area Specific Recommendations presented in the Strategic Flood Risk Assessment for the Kildare County Development Plan 2023-2029; having due regard to the need to promote nature based solutions and Sustainable Drainage Systems, and environmental sensitivities at these locations, including water quality, biodiversity, European sites, riparian corridors and aquatic ecology, visual amenity and recreation and amenity value.



Action Reference	Original Action	Potentially Significant Adverse Effect, if Unmitigated, including:	Recommendations integrated into the Plan, included in:
4.12	Resolve local flooding issues utilising OPW and Department of Transport funding (Drainage programme, Climate Adaptation and Resilience Works, OPW Minor Works Scheme) incorporating Nature Based Solutions.	<p>The progression of flood resilience related action has the potential to lead to significant development taking place at and in the vicinity of water bodies.</p> <p>In the absence of any mitigation, such development could potentially have a variety of significant, negative environmental effects, including effects on: water quality and the hydrology of water bodies; biodiversity, including flora and fauna reliant on aquatic eco-systems; and the receiving air environment (due to the generation of construction dust).</p> <p>Flood resilience action has the potential to have positive environmental effects also. The possible development of nature based solutions and SuDS as part of a flood resilience scheme has the potential to have slight to significant, positive effects on biodiversity and water quality at or downstream of a particular water body.</p> <p>The delivery of flood resilience action also has the potential to reduce flood risk and prevent flood events. Reducing flood risk can generate significant, positive effects for a variety of environmental receptors that could be negatively impacted by flood events; including ecological receptors.</p>	Resolve local flooding issues utilising OPW and Department of Transport funding (Drainage programme, Climate Adaptation and Resilience Works, OPW Minor Works Scheme) incorporating Nature Based Solutions; having due regard to the need to promote Sustainable Drainage Systems, and environmental sensitivities at these locations, including water quality, biodiversity, European sites, riparian corridors and aquatic ecology, visual amenity and recreation and amenity value.
4.13	Support and inform a climate proofing programme for natural water resources, and to better manage flooding at the catchment level, the Council will identify a sub-catchment where water quality objectives are not being met, and where there is an established flood risk.	This is a supportive action and will not have any real environmental effect in and of itself. The completion of such assessments however will underpin and support flood defence strategy going forward. The study has the potential to lead to further action that could have very significant environmental effects, including effects water quality and hydrology, biodiversity, European site or sensitive human receptors.	Support and inform a climate proofing programme for natural water resources. To better manage flooding at the catchment level, the Council will identify a sub-catchments where water quality objectives are not being met, and where there is an established flood risk."



Action Reference	Original Action	Potentially Significant Adverse Effect, if Unmitigated, including:	Recommendations integrated into the Plan, included in:
4.14	To carry out a feasibility assessment to determine if it is possible to identify waterbodies that are both particularly vulnerable to extreme water events associated with climate change, and at risk of not meeting the requirements of the EU Water Framework Directive.	This action is not likely to have any environmental effect when considered in isolation. It will, however, provide vital information that has the potential to support Kildare, and Ireland, in its effort towards realising the goals set out under the Water Framework Directive. If followed-up with meaningful action, this could benefit human health, biodiversity, soil, water, and tourism/recreation.	It is suggested that an additional action be created to support meaningful action following the completion of this action. See 'suggested additional measure 4.26'.
4.18	Implement the Local Just Transition Plan for West Kildare to support and advance sustainable social, economic, and environmental development in the transition to a low carbon future in the West Kildare region.	The action has the potential to provide access to climate action initiatives to all within the community - which could lead to a positive impact on the climate environment and a general lowering of GHG emissions in the West Kildare Region. This plan supports the development of renewable energy development and building retrofits in the West Kildare region that could have a variety of slight to potentially significant negative environmental effects, including biodiversity impacts.	Implement the Local Just Transition Plan for West Kildare to support and advance sustainable social, economic, and environmental development in the transition to a low carbon future in the West Kildare region; having due regard to environmental sensitivities in the area such as European Sites, noise, landscape and visual amenity, cultural heritage and biodiversity related sensitivities.
4.19	Support the programme for a free energy report for householders in the Just Transition area to provide advice on options for retrofit and free support for accessing grants such as the 'better energy communities' and 'national retrofit' grants.	This action will have no environmental effect in and of itself. It may lead to increased instances of retrofitting and energy upgrading in West Kildare houses which will support the reduction of Residential sector GHG emissions. The action is likely to have a slight positive environmental effect - having regard to the share of GHG emission reductions that can be supported via this action relative to national GHG emission reduction targets and requirements. There is the potential for light and air pollution during retrofitting works.	Support the programme for a free energy report for householders in the Just Transition area to provide advice on options for retrofit and free support for accessing grants such as the 'better energy communities' and 'national retrofit' grants; whilst advocating and exerting influence to ensure appropriate regard is had to the need to protect and conserve biodiversity, air and water quality, European Sites, and protected structures during retrofitting.



Action Reference	Original Action	Potentially Significant Adverse Effect, if Unmitigated, including:	Recommendations integrated into the Plan, included in:
4.2	Support Just Transition projects with a climate focus, such as the Midlands Bioenergy Development Project within the County.	<p>This is an action that serves to promote the development of renewable bio-energy projects. Such action has the potential to lead to a reduction in GHG emissions associated with fossil fuel combustion and result in positive effects on the climate environment.</p> <p>The supporting of such developments could result a variety of slight to significant negative environmental impacts on sensitive habitats and species, including European sites - thus further consideration and mitigation measures are required.</p>	Support Just Transition projects with a climate focus, such as the Midlands Bioenergy Development Project within the County whilst advocating and exerting influence to ensure such projects promote climate action co-benefits and do not contravene relevant environmental protection criteria or cause significant negative environmental effects.
4.22	Explore the creation of local authority apprenticeship programme in use of traditional materials and skills to assist in carrying out conservation of traditional structures to increase their climate resilience and raise awareness of the importance of traditional skills and materials.	This action has the potential to cause negative effects during maintenance works on such areas as biodiversity (any nesting birds/bats) and, depending on the nature of the works involved, on the receiving environment; soils, water, air quality (due to soil displacement, runoff, and dust)	Explore the creation of local authority apprenticeship programme in use of traditional materials and skills to assist in carrying out conservation of traditional structures to increase their climate resilience and raise awareness of the importance of traditional skills and materials whilst incorporating appropriate training to mitigate against any environmental and biodiversity impacts that may arise on sites.
5.1	Prepare and implement an overall Renewable Energy Strategy for the County that is informed by the national Renewable Electricity Spatial Policy Framework to support sustainable development of onshore wind and solar within the County.	<p>This is an action that serves to promote the development of renewable energy projects.</p> <p>The supporting of such developments could result a variety of slight to significant negative environmental effects, including negative impacts on sensitive habitats and species, including European sites - thus further consideration and mitigation measures are required.</p>	Prepare and implement an overall Renewable Energy Strategy for the County that is informed by the national Renewable Electricity Spatial Policy Framework to support sustainable development of onshore wind and solar within the County whilst advocating and exerting influence to ensure such projects promote climate action co-benefits and do not contravene relevant environmental protection criteria or cause significant negative environmental effects.



Action Reference	Original Action	Potentially Significant Adverse Effect, if Unmitigated, including:	Recommendations integrated into the Plan, included in:
5.2	Implement the Kildare County Council Wind Energy Strategy.	<p>This is an action that serves to promote the development of renewable energy projects.</p> <p>The supporting of such developments could result a variety of slight to significant negative environmental effects, negative impacts on sensitive habitats and species, including European sites - thus further consideration and mitigation measures are required.</p>	<p>Implement the Kildare County Council Wind Energy Strategy whilst advocating and exerting influence to ensure such projects promote climate action co-benefits and do not contravene relevant environmental protection criteria or cause significant negative environmental effects.</p>
5.3	Support local community-based renewable energy projects and new micro-generation and small-scale generation renewable energy projects.	<p>This is an action that serves to promote the development of renewable energy projects and lower GHG emissions produced within the County.</p> <p>The supporting of such developments could result a variety of slight to significant negative environmental effects, including negative impacts on sensitive habitats and species, including European sites - thus further consideration and mitigation measures are required.</p>	<p>Support local community-based renewable energy projects and new micro-generation and small-scale generation renewable energy projects where it is confirmed through appropriate environmental assessment that associated renewable energy development will not have any significant environmental effect.</p>
5.4	Support ongoing expansion and improvements to the electricity grid infrastructure within the County to support renewable generation and supply.	<p>This action serves to facilitate the expansion of renewable energy within the County, thereby contributing to the County's potential to reduce GHG emissions generally. Potential negative environmental effects to soil, air quality, noise, and water may arise from any related construction/maintenance work at sites.</p>	<p>Support ongoing expansion and improvements to the electricity grid infrastructure within the County to support renewable generation and supply having due regard to environmental sensitivities such as archaeology, European sites, biodiversity and amenity value, water and air quality.</p>



Action Reference	Original Action	Potentially Significant Adverse Effect, if Unmitigated, including:	Recommendations integrated into the Plan, included in:
5.6	Undertake a feasibility study on integrating solar photovoltaic at Kildare County Council owned car parks and on the roof tops of publicly owned buildings throughout the County.	<p>The assessment process associated with this action will not have any real environmental effect when considered in isolation.</p> <p>The action could potentially support the carrying out of renewable energy projects that could generate a range of slight to significant positive environmental effects, including positive effects on climate, water quality, the soils environment and biodiversity.</p> <p>In the absence of mitigation, the action could support the carrying out of potentially significant development which could have negative slight to significant environmental effects, including biodiversity impacts, and impacts on the water or soils environment (due to development construction phase run-off of silt or cement based material). Such potential effects can be mitigated by considering planning and environmental related matters and constraints early on during the assessment/design process.</p>	Undertake a feasibility study on integrating solar photovoltaic at Kildare County Council owned car parks and on the roof tops of publicly owned buildings throughout the County ensuring the study has appropriate regard to planning and environmental considerations. If considered feasible, the project should have appropriate regard to relevant planning and environmental protection criteria.
5.7	Support Bord na Móna with the redevelopment of the headquarters at Newbridge with a view to promoting the area as a Green Energy Hub.	This action is likely to support the overall vision of the plan through the facilitation of renewable energy development, thereby lowering GHG emissions. It may, however, involve negative environmental impacts on the receiving environment including biodiversity impacts, soil and water quality impacts (runoff from site), and impacts on air quality from dust during the construction phase.	Support Bord na Móna with the redevelopment of the headquarters at Newbridge with a view to promoting the area as a Green Energy Hub having due regard to environmental sensitivities such as archaeology, European sites, biodiversity and amenity value, water and air quality.



Action Reference	Original Action	Potentially Significant Adverse Effect, if Unmitigated, including:	Recommendations integrated into the Plan, included in:
5.8	Require data centres to include strong energy efficiency measures (including demand management, energy efficiency or auto generation) to reduce operational carbon footprints through the use of sustainable sources of energy generation in the first instance and then the use of renewable sources of energy to power operations.	<p>This action may lead to significant decreases in GHG emissions associated with energy consumption from data centres.</p> <p>The supporting of such renewable energy developments could result a variety of slight to significant negative environmental effects, including negative impacts on sensitive habitats and species, including European sites - thus further consideration and mitigation measures are required.</p>	Require data centres to include strong energy efficiency measures (including demand management, energy efficiency or auto generation) to reduce operational carbon footprints through the use of sustainable sources of energy generation in the first instance and then the use of renewable sources of energy to power operations where it is confirmed through appropriate environmental assessment that associated renewable energy development will not have any significant environmental effect.
5.9	As part of the operational maintenance of all public lighting in the County, Kildare County Council shall develop and implement the phased introduction of energy-efficient lighting systems on all public lighting while having due regard for the impact on protected species such as bats.	This action will support the local authority in reducing its organisational GHG emissions in line with climate policy and legislation and emission reduction targets. The action is likely to have a slight positive environmental effect in terms of GHG emissions however, the spectrum of light from LED sources has the potential to impact nocturnal species. Therefore there is also scope for there to be slight negative effects if unmitigated.	As part of the operational maintenance of all public lighting in the County, Kildare County Council shall develop and implement the phased introduction of energy-efficient lighting systems on all public lighting while having due regard for the impact the spectrum of light used will have on nocturnal species such as bats.



Action Reference	Original Action	Potentially Significant Adverse Effect, if Unmitigated, including:	Recommendations integrated into the Plan, included in:
5.11	Implement a wider roll out of segregated brown bin collection systems across the County to capture this resource for treatment in Anaerobic Digestion plants for recovery of biomethane in line with the National Waste Management Plan for a Circular Economy.	<p>The development and implementation of this action, which aligns with the Draft Waste Management Plan for a Circular Economy, is likely to promote effective waste management and waste/material circularity. Any measures that improve resource efficiency/circularity will broadly support the reduction of lifecycle GHG emissions associated with the production of materials and goods. This is likely to result in a positive environmental effect generally.</p> <p>Anaerobic digestion facilities have potential negative construction or operational effects, including effects on biodiversity and noise effects.</p>	Implement a wider roll out of segregated brown bin collection systems across the County to capture this resource for treatment in Anaerobic Digestion plants for recovery of biomethane in line with the National Waste Management Plan for a Circular Economy; whilst having due regard to environmental sensitivities such as European sites, biodiversity and amenity value, water and air quality
5.12	Support the circular initiatives such as prevention, reuse, repair and recycling of resources to minimise waste treatment at waste to energy plants or landfills. Undertake a feasibility study to create a 'Bring/Take' centre within a key hub in the County.	The development and implementation of this action is likely to promote effective waste management and waste/material circularity. Any measures that improve resource efficiency/circularity will broadly support the reduction of lifecycle GHG emissions associated with the production of materials and goods. This is likely to result in a positive environmental effect generally.	Support the circular initiatives such as prevention, reuse, repair and recycling of resources to minimise waste treatment at waste to energy plants or landfills. Undertake a feasibility study to create a 'Bring/Take' centre within a key hub in the County ensuring the study has appropriate regard to planning, waste management and environmental requirements, considerations and constraints.



Table 5-2: Environmental Mitigation Measures related Environmental Governance Principles suggested for inclusion in the plan - specifically the plan implementation section

Implement any protective and remediation measures for waterbodies that may be identified Action 4.14.
Promote climate action projects that support and maximize environmental co-benefits, such as biodiversity protection and enhancement; improved air, water or soil quality; or enhanced recreation, amenity and cultural heritage value, to ensure win-win benefits are gained.
Support or facilitate climate action related projects and initiatives which seek to make improvements in soil structure, management and health by increasing soil organic carbon - which will create the environmental co-benefits of improving flood resilience by enhancing water holding capacity of soils and increasing the level of GHG sequestration associated with land use functions.
Ensure all development underpinned or supported by climate action is planned and implemented in a manner that appropriately considers the potential for environmental co-benefits, potential environmental impacts and environmental protection requirements. No climate action related development project that is likely to have significant negative effects on the receiving environment shall be supported.
Flood projects, or related maintenance works, shall be carried out in a manner that promotes climate action-biodiversity related co-benefits, and shall have due regard for the protection and enhancement of rare, protected or important habitats and species.
Ensure climate action related projects are carried out in a manner that promotes climate action-cultural heritage co-benefits, and do not result in unauthorized physical damage to cultural, archaeological or architectural features, or unauthorized or inappropriate alteration of the context of sensitive cultural heritage features.
Ensure climate action related projects are carried out in a manner that promotes climate action water quality co-benefits, and align with the provisions of the Water Framework Directive and relevant River Basin Management Plan.
Promote climate action projects that support protected trees, hedgerows and other habitats such as wetlands, flood zones which contribute to green infrastructure.
Support opportunities to improve ecological connectivity of non-designated habitats and sites to improve overall ecosystem resilience and functioning while supporting climate action within the county.
Ensure all projects supported by the council have taken the necessary precautions to identify and manage invasives species, particularly with regard to Schedule III species. No climate action related development project that is likely to cause the spread of invasives species listed in Schedule III shall be supported.
Support opportunities to support peatland restoration, rehabilitation and maintenance while achieving climate targets through the implementation of the climate actions within the plan.



6. CONCLUSION

Stage 1 AA Screening and Stage 2 AA of the Kildare Local Area Climate Action Plan 2024-2029 has been carried out. Implementation of the LACAP has the potential to result in effects to the integrity of any European sites, if unmitigated.

The risks to the safeguarding and integrity of the qualifying interests, special conservation interests and conservation objectives of the European sites have been addressed by the inclusion of mitigation measures that will prioritise the avoidance of effects in the first place and mitigate effects where these cannot be avoided. In addition, all lower-level plans and projects arising through the implementation of the LACAP will themselves be subject to AA when further details of design and location are known.

In-combination effects from interactions with other plans and projects was considered in the assessment and the mitigation measures incorporated into the plan are seen to be robust to ensure there will be no significant adverse effects as a result of the implementation of the LACAP either alone or in-combination with other plans/projects.

Having incorporated mitigation measures, it is concluded that the Kildare Local Area Climate Action Plan 2024-2029 is not foreseen to give rise to any significant adverse effects on designated European sites, alone or in combination with other plans or projects³⁸. This evaluation is made in view of the conservation objectives of the habitats or species, for which these sites have been designated.

The AA process is ongoing and will inform and be concluded at adoption of the Plan.


³⁸ Except as provided for in Article 6(4) of the Habitats Directive, viz. There must be: a) no alternative solution available, b) imperative reasons of overriding public interest for the plan to proceed; and c) Adequate compensatory measures in place.



CONSULTANTS IN ENGINEERING,
ENVIRONMENTAL SCIENCE
& PLANNING

APPENDIX 1

Background information to
European sites



Appendix 1 - Table 1 Quality and site characteristics of European sites considered in the assessment

Site Code	Site Name	Quality of Site	Other Site Characteristics
000397	Red Bog Kildare SAC	The site displays a succession from open water (eutrophic in status) to ombrotrophic bog. Transition mire vegetation is considered to be well represented at this site with some typical species. A small colony of <i>Larus ridibundus</i> has bred in the past (current status unknown) which is one of few nesting sites in eastern Ireland and the site also has breeding <i>Aythya fuligula</i> and <i>Fulica atra</i> .	The site comprises a relatively small wetland which lies between moranic ridges. Open water is a principal habitat though there are no obvious inflowing or outflowing streams. Open water is fringed by various wetland habitats with bog (raised type) fens and freshwater marsh. Some willow (<i>Salix</i> spp.) occurs. The surrounding land is improved grassland. An extensive quarrying operation occurs to the east and south of site.
000781	Slaney River Valley SAC	Estuaries and intertidal sand and mud flats are particularly well represented in this site with salinity ranging from full freshwater to full seawater. The quality of these habitats is generally good. The Slaney River and its tributaries display good examples of floating river vegetation. An important area of alluvial forest is found at Macmine while old oak woodlands occur at Toomnafinnoge the latter being a remnant of the ancient oak woods of Shillelagh. The site is of high importance for the conservation of fish species notably <i>Salmo salar</i> <i>Petromyzon marinus</i> <i>Lampetra fluviatilis</i> <i>L. planeri</i> and the very localised <i>Alosa fallax fallax</i> . <i>Lutra lutra</i> is well distributed throughout while a significant population of <i>Margaritifera margaritifera</i> occurs on the Derreen River. The site provides year-round haul-out habitat for the Annex II species <i>Phoca vitulina</i> and includes regionally significant breeding and moulting sites. The site has high ornithological importance especially for wintering waterfowl with internationally important populations of <i>Branta bernicla</i> <i>hrota</i> <i>Cygnus olor</i> <i>Limosa limosa</i> and <i>Limosa lapponica</i> . There is at least a further 14 species of wintering waterfowl which occur in numbers of national importance. Wintering <i>Larus</i> gulls are well represented especially <i>Larus ridibundus</i> and <i>Larus fuscus</i> . A nesting colony of <i>Egretta garzetta</i> has recently become established within the site and birds are present in the area throughout the year. The site supports one of the best breeding concentrations of <i>Acrocephalus scirpaeus</i> in the country. A range of flora and fauna species listed as Red Data Book species occur within the site.	This site comprises almost the entire Slaney system from the headwater streams in the Wicklow Mountains to the extensive estuarine area of Wexford Harbour. The main river tributaries included are the Bann Glasha Clody Derry Derreen Douglas and Carrigower Rivers. The tidal influence extends upriver as far as Enniscorthy. In the upper and central regions the geology consists of granite. Above Kilcarr Bridge the Slaney has cut a gorge into the granite plain. The Derry and Bann Rivers are bounded by a narrow line of uplands which corresponds to schist outcrops. South of Kildavin the Slaney flows through an area of Ordovician slates and grits. The river is often fringed by woodland and/or swamp vegetation. Other habitats which occur alongside the river include wet grassland scrub and in higher areas heath and bog. Improved grassland and arable land is included alongside the river for water quality reasons. Salt marshes are a feature of the lower estuarine area of the site.

Site Code	Site Name	Quality of Site	Other Site Characteristics
000925	The Long Derries Edenderry SAC	This is an important site for several reasons. It supports good quality dry calcareous esker grassland in which occurs a substantial population of the rare and protected <i>Orchis morio</i> . An interesting transition between this habitat and acid peaty grassland is found on the eastern side of the site. Gravel quarries on the site support other rare plant species: <i>Acinos arvensis</i> (a protected species) and <i>Erigeron acer</i> as well as the uncommon introduced <i>Minuartia hybrida</i> . The site is an important ornithological site; the most notable species <i>Caprimulgus europaeus</i> (Nightjar) of which only about thirty pairs are known to breed in Ireland breeds on the site. Several other important bird species also occur.	The site forms part of a low esker ridge which primarily consists of glacial gravels interspersed with loam and peat soils. The site comprises a mosaic of dry esker grassland (calcareous) <i>Cretagus</i> scrub gravel quarries (used and disused) and humid grassland. The north-eastern side of the site grades into peatland and here an interesting mixture of acid and base loving plants occurs. Much of the western half of the site was previously used as a golf course. A wide variety of activities occur on the site and the western half is the most disturbed.
001387	Ballynafagh Lake SAC	Alkaline fen is a main habitat at this site occurring in mosaic with a range of swamp and transitional bog communities as well as fen woodland. The fen is well-developed and of good quality and represents one of the best examples in eastern Ireland. The site also contains a relict population of <i>Vertigo moulinsiana</i> . Confirmed record for 1997 and noted to be a large population. All recently surveyed sites with confirmed populations of this species are considered important. The site supports a population of <i>Euphydryas aurinia</i> and contains a number of other rare invertebrate species some of which are good wetland indicator species including the mollusc <i>Pisidium pseudosphaerium</i> the lepidopterans <i>Ectoedemia argyropeza</i> and <i>Apomyelois bistriatella subcognata</i> and the coleopterans <i>Chlaenius tristis</i> and <i>Philonthus corvinus</i> . Of some local importance for wintering waterfowl.	The site comprises a former reservoir (generally called Ballynafagh Lake) and an associated canal feeder (Blackwood feeder) the latter now disused and mostly dry. The lake is shallow and is now very overgrown with various wetland vegetation types with only a small area of open water remaining. Fen is the predominant habitat with reed-swamp wet grassland and some bog or heath also occurring. A strip of deciduous woodland occurs on some drier ground. The main habitats along the canal feeder are dry grassland (partly improved) wet grassland swamp vegetation and scrub.
004040	Wicklow Mountains SPA	The site supports good examples of both upland and woodland bird communities. It has breeding <i>Falco columbarius</i> and <i>Falco peregrinus</i> as well as <i>Turdus torquatus</i> and <i>Lagopus lagopus</i> both of the latter being Red-listed in Ireland. It is the only site in Ireland where <i>Mergus merganser</i> breeds regularly. It is important for rare breeding passerines of oakwoods notably <i>Phoenicurus phoenicurus</i> and <i>Phylloscopus sibilatrix</i> . It also has <i>Sylvia borin</i> and <i>Sylvia atricapilla</i> .	This is an extensive upland site comprising a substantial part of the Wicklow Mountains. The underlying geology of the site is mainly of Leinster granites flanked by Ordovician schists mudstones and volcanics. The area was subject to glaciation and features fine examples of glacial lakes deep valleys and moraines. Most of site is over 300 m with much ground over 600 m and the highest peak of Lugnaquilla at 925 m. The substrate over much of site is peat with poor mineral soil occurring on the slopes and lower ground. Exposed rock and scree are features of the site.

Site Code	Site Name	Quality of Site	Other Site Characteristics
			The dominant habitats present are blanket bog heaths and upland grassland. Fine examples of native Oak woodlands are found in the Glendalough area. The site which is within the Wicklow Mountains National Park is fragmented into about 20 separate parcels of land.
001398	Rye Water Valley/Carton SAC	The importance of the site lies in the presence of a number of rare plant and animal species and a rare habitat i.e. thermal mineral petrifying spring. The spring gives rise to a calcareous marsh the habitat for <i>Vertigo angustior</i> and <i>Vertigo moulinsiana</i> . This marsh is species-rich and holds a number of plant and insect species which are rare or locally uncommon in Ireland. Four Red Data Book plant species have been recorded from the site two of which <i>Hypericum hirsutum</i> and <i>Viola hirta</i> are legally protected. The woods at the eastern end of the site have some ornithological interest.	A river valley site which includes at its western end a large area of estate woodland and an artificial lake. The eastern section of the site includes a section of railway canal and aqueduct; it continues as far as Leixlip town. The site is underlain by carboniferous limestone over which has been laid a layer of glacial drift.
001757	Holdenstown Bog SAC	The site supports an important though small example of transition mire vegetation. Transition mires associated with raised bogs are particularly rare in the region and this is probably the most easterly example in the country. It has many of the expected plant species for the habitat including the locally rare <i>Carex limosa</i> . The site appears to be in a fairly natural state.	The site is a small wetland in a kettle hole amongst morainic deposits. It is mostly dominated by raised bog but there is some open water. Birch woodland is invading the drier areas of the bog. An area of semi-improved grassland is included for practical boundary purposes. The area surrounding site is agricultural land.
001957	Boyne Coast and Estuary SAC	While the site has a good diversity of coastal habitats including fixed dunes most have been modified in some way. The containment of the main tidal channel has altered the tidal pattern which affects the functioning of the various estuarine habitats. Both dune systems were formerly far more extensive but much of the stable areas have now been converted to golf courses. Site is important for wintering waterfowl supporting nine species in nationally important numbers including <i>Pluvialis apricaria</i> an Annex I EU Birds Directive species. <i>Sterna albifrons</i> breeds or attempts to breed in most years.	This moderately sized coastal site which is situated below the town of Drogheda comprises most of the estuary of the Boyne River a substantial river which drains a large catchment. On the seaward side the site extends north and south for several kilometres to include the remaining intact areas of dune systems at Baltray and Mornington as well as the adjacent beaches and intertidal sand flats. The main channel of the Boyne is contained by training walls for navigable purposes. As well as intertidal sand and mud flats the inner part of the site has salt marshes and <i>Spartina</i> swards.
002122	Wicklow Mountains SAC	The site comprises the largest complex of upland habitats in eastern Ireland with important examples of blanket bog wet heath and dry heath extensive in area and mostly of good quality. Alpine heath occurs at high levels along with calcareous and siliceous rocky habitats harbouring an arctic-alpine flora.	An extensive upland site comprising much of the Wicklow Mountains and extending into Co. Dublin. The solid geology is mainly Leinster granites flanked by Ordovician schists mudstones and volcanics. The area has been glaciated and features fine examples of high corrie lakes deep valleys and moraines.

Site Code	Site Name	Quality of Site	Other Site Characteristics
		<p>A fine series of oligotrophic lakes occur and some have <i>Salvelinus alpinus</i>. Several oakwoods of moderate quality typical of the dry acidic woods of eastern Ireland are found. Seven Red Data Book plant species occur including the rare <i>Alchemilla alpina</i> and <i>Nitella gracilis</i> at its only Irish station. The site supports significant populations of breeding <i>Falco columbarius</i> and <i>Falco peregrinus</i>. The site is important for rare breeding passerines of oakwoods notably <i>Phoenicurus phoenicurus</i> and <i>Phylloscopus sibilatrix</i>. The site also has breeding <i>Turdus torquatus</i> and <i>Lagopus lagopus</i>. <i>Lutra lutra</i> occurs on several of the riverine systems.</p>	<p>Most of the site is over 300m with much ground over 600m and the highest peak of Lugnaquilla at 925m. The site includes the headwaters of several major rivers including the Liffey the Dargle and the Slaney. The substrate over much of the site is peat with poor mineral soil on the slopes and lower ground. Exposed rock and scree is a feature. The dominant habitats on the site are blanket bog heaths and upland grassland.</p>
002342	Mount Hevey Bog SAC	<p>Mount Hevey Bog is one of the most easterly relatively intact raised bogs in Ireland and represents one of the largest bog areas in the eastern half of the country. Although more than half of the site area consists of cutover bog there is a large area of active raised bog. The active areas support well-developed pool areas and have a high <i>Sphagnum</i> cover which include the rare species <i>Sphagnum fuscum</i> and <i>S. imbricatum</i>. A soak area which has developed from an infilled lake and now supports some <i>Betula pubescens</i> trees adds diversity to the bog surface. A substantial area of uncut high bog that is classified as degraded raised bog is present. The degraded bog supports a wide range of plant communities depending on factors such as height of water table and past burning events. The bog and especially the active parts contains substantial areas of <i>Rhynchosporion</i> vegetation which have a typical species composition and generally exist in a well-preserved condition. The cutover areas which surround the high bog contain large areas of scrub woodland dominated by <i>Betula pubescens</i>.</p>	<p>Mount Hevey is a large midland raised bog which is situated 3 km north-east of Kinnegad village and lies on the border of counties Meath and Westmeath. The bog overlies Carboniferous limestone bedrock and occurs in four sections. Two of these are small and lie to the north of a railway line while two larger lobes lie to the south of the railway line. These two larger lobes are of higher ecological value due to the presence of active bog. Cutover bog surrounds the uncut high bog. Part of the high bog and also part of the cutover has been afforested with conifers. Other parts of the cutover has been invaded by <i>Betula pubescens</i> scrub and small amounts of broad-leaved woodland. Some of the cutover has been converted to semi-improved grassland.</p>
000391	Ballynafagh Bog SAC	<p>Ballynafagh Bog is a small raised bog site which contains examples of the Annex 1 habitats active raised bog degraded raised bog and <i>Rhynchosporion</i> vegetation. The bog is one of the most easterly examples of a relatively intact raised bog in Ireland and together with Mouds Bog is one of only two such systems in Co. Kildare. A central depression on the high bog dome supports a substantial area of active raised bog with a locally high <i>Sphagnum</i> cover.</p>	<p>This area is directly underlain by muddy fossiliferous limestones interbedded with calcareous shales. A reverse fault runs directly under the bog so that the NW of the bog is underlain by fossiliferous mudmounds. Both have low permeabilities. The subsoils are predominantly clay rich tills of low permeability. Part of the site has been planted with conifers.</p>

Site Code	Site Name	Quality of Site	Other Site Characteristics
		<p>The site is also of ornithological interest being within the breeding territory of a pair of <i>Falco columbarius</i> and providing habitat for breeding <i>Gallinago gallinago</i> and <i>Numenius arquata</i>. <i>Lepus timidus hibernicus</i> occurs within the site.</p>	
000396	Pollardstown Fen SAC	<p>The largest spring-fed fen in Ireland largely intact and responding well to restoration measures. Supports one of the largest stands of <i>Cladium</i> fen and is one of the most studied examples of its kind in Ireland. Type locality for the <i>Cirsio dissecti-Schoenetum nigricantis</i> and contains a significant number of rare and threatened species. A number of internationally important invertebrates have been recorded and rare sub-aquatic invertebrates are particularly well represented. Pollardstown is the only known site in Ireland (or Europe) to support all three Annex II <i>Vertigo</i> species (<i>V. geyeri</i> <i>V. angustior</i> <i>V. moulinsiana</i>) and thus provides unique opportunity to study their different habitat and hydrological requirements. Re-flooding of reclaimed areas has increased the ornithological value of the site.</p>	<p>A large spring-fed fen situated in a shallow basin composed of up to 6m of marl/peat overlying clay. The fen contains the feeder channel of the Grand Canal and has survived several attempts at drainage and reclamation. Supports extensive areas of <i>Cladium</i> fen <i>Schoenus</i> fen reed and sedge swamp <i>Molinia</i> grassland and species-rich seepage areas. Restoration of the central fen area following partial reclamation in 1979 has caused re-flooding and allowed the re-establishment and expansion of aquatic and reedswamp vegetation and their associated fauna.</p>
002299	River Boyne and River Blackwater SAC	<p>The main channel of the Boyne contains a good example of alluvial woodland of the <i>Salicetum albo-fragilis</i> type which has developed on three alluvium islands. Alkaline fen vegetation is well represented at Lough Shesk where there is a very fine example of habitat succession from open water to raised bog. The Boyne and its tributaries is one of Ireland's premier game fisheries and offers a wide range of angling from fishing for spring salmon and grilse to sea trout fishing and extensive brown trout fishing. The site is one of the most important in eastern Ireland for <i>Salmo salar</i> and has very extensive spawning grounds. The site also has an important population of <i>Lampetra fluviatilis</i> though the distribution or abundance of this species is not well known. <i>Lutra lutra</i> is widespread throughout the site. Some of the grassland areas along the Boyne and Blackwater are used by a nationally important winter flock of <i>Cygnus cygnus</i>. Several Red Data Book plants occur within the site with <i>Pyrola rotundifolia</i> <i>Poa palustris</i> and <i>Juncus compressus</i>.</p>	<p>This site comprises most of the freshwater element of the River Boyne from upriver of the Boyne Aqueduct at Drogheda the Blackwater River as far as Lough Ramor and the principal Boyne tributaries notably the Deel Stoneyford and Tremblestown Rivers. This system drains a considerable area of Cos. Meath and Westmeath and smaller areas of Cavan and Louth. The underlying geology is Carboniferous Limestone for the most part with areas of Upper Lower and Middle well represented. In the vicinity of Kells Silurian Quartzite is present while close to Trim are Carboniferous Shales and Sandstones. The rivers flow through a landscape dominated by intensive agriculture mostly of improved grassland but also cereals. Much of the river channels were subject to arterial drainage schemes in the past. Natural flood-plains now exist along only limited stretches of river though often there is a fringe of reed swamp freshwater marsh wet grassland or deciduous wet woodland. Along some parts notably between Drogheda and Slane are stands of tall mature mixed woodland.</p>

Site Code	Site Name	Quality of Site	Other Site Characteristics
		Also occurring are a number of Red Data Book animals notably Meles meles Martes martes and Rana temporaria. The River Boyne is a designated Salmonid Water under the EU Freshwater Fish Directive.	Substantial areas of improved grassland and arable land are included in site for water quality reasons. There are many medium to large sized towns adjacent to but not within the site.
002331	Mouds Bog SAC	Mouds Bog is the largest relatively intact raised bog in Co. Kildare and thus is the most easterly site remaining in the country. Although there is extensive industrial peat extraction in the west of the site there is still a fairly large area of wet bog surface present including some active raised bog with a small soak system. The degraded bog is typical of the habitat but displays some diversity by way of a number of dry flushes. Rhynchosporion vegetation is well represented in the wetter areas and includes Drosera anglica a relatively scarce species in Co. Kildare. The site contains one of the few Irish populations of the introduced insectivorous plant species Sarracenia purpurea. Lagopus lagopus a Red listed species in Ireland has been recorded.	Mouds Bog is a large raised bog complex located 3 km north-west of Newbridge Co. Kildare. The bog occurs as two basins separated by a central mineral ridge. Approximately half the site comprises uncut high bog though this is predominantly degraded bog. Much of the western end of the site is affected by industrial extraction of peat. Old cutover surrounds the remainder of the high bog though some of this has been reclaimed for pasture grassland. Part of the cutover has been invaded by Betula pubescens scrub.
004063	Poulaphouca Reservoir SPA	The site is of national importance for its population of Anser anser which is one of the largest in the country. The site provides the main roost for the birds with feeding mostly on improved grassland outside of the site. A range of other waterfowl species occur in relatively low numbers including Cygnus cygnus Anas penelope and Bucephala clangula. The reservoir attracts roosting gulls during winter most notably a large population of Larus fuscus which in Ireland is rare in winter away from the south coast.	Poulaphouca Reservoir located in the western foothills of the Wicklow Mountains was created in 1944 by damming of the River Liffey for the purpose of generating electricity from hydropower. The reservoir covers an area of approximately 20 square kilometres and is the largest inland water body in the mid-east and south-east regions. The reservoir receives water from two main sources the River Liffey at the northern end and the Kings River at the southern end. The exit is into the Liffey gorge at the western end. Underlying the reservoir are sands and gravels deposited during the last glaciation. The shores of the lake are mostly sandy. When water levels are low exposed lake muds are colonised by an ephemeral flora of annual plant species.
001209	Glenasmole Valley SAC	The site has important examples of petrifying springs. The physical and chemical properties of the springs have been studied. Good examples of orchid rich calcareous grassland including Pseudorchis albida (legally protected) and Orchis morio (Red Data Book species) are found. The quality of grassland is variable owing to agricultural improvement. Molinia meadows are also represented. Several other Red Data Book plant species occur along with a host of	Glenasmole Valley lies at the northern foothills of the Dublin and Wicklow Mountains. It is a glaciated valley with drift deposits consisting of fluvioglacial sands and gravels of varying thickness and rich in Carboniferous limestone occurring on the slopes. Spring lines occur along both sides of the northern part of the valley. The River Dodder flows through the valley and within the site the river has been impounded to form two reservoirs. Associated with the reservoirs are

Site Code	Site Name	Quality of Site	Other Site Characteristics
		rare or scarce plant species for Co. Dublin. The botany of this site has been well studied since the 19th century. The site has Alcedo atthis and is important for bats with four Red Data Book species present (Pipistrellus pipistrellus Nyctalus leisleri Myotis daubentonii Plecotus auritus).	areas of swamp and marsh vegetation. The valley is heavily wooded mostly with mixed woodland of both deciduous and coniferous species but also some native woodland. Dry calcareous pasture grassland improved to varying degrees is a main habitat of the valley sides and occurs in association with wet grassland and in places of seepage fen or marsh type vegetation.
002141	Mountmellick SAC	Site contains a relict population of <i>Vertigo moulinsiana</i> . Confirmed record for 1997. Typical wetland habitat. All recently surveyed sites with confirmed populations of this species are considered important.	Site comprises a disused section of the Grand Canal at Dungan's Bridge approximately 3 km east of Mountmellick in Co. Laois. The habitat is fen type vegetation with <i>Typha latifolia</i> <i>Glyceria maxima</i> and <i>Iris pseudacorus</i> . At present the site is not used for any particular activity.
002162	River Barrow and River Nore SAC	The site supports many Annexed habitats including the priority habitats of alluvial woodland and petrifying springs. Quality of habitat is generally good. The site also supports a number of Annex II animal species - <i>Salmo salar</i> <i>Margaritifera margaritifera</i> <i>M. m. durrovensis</i> <i>Alosa fallax fallax</i> <i>Austropotamobius pallipes</i> <i>Petromyzon marinus</i> <i>Lutra lutra</i> <i>Lampetra fluviatilis</i> and <i>L. planeri</i> . Annex I Bird species include <i>Anser albifrons flavirostris</i> <i>Falco peregrinus</i> <i>Cygnus cygnus</i> <i>Cygnus columbianus bewickii</i> <i>Limosa lapponica</i> <i>Pluvialis apricaria</i> and <i>Alcedo atthis</i> . A range of rare plants and invertebrates are found in the woods along these rivers and rare plants are also associated with the saltmarsh.	This site consists of most of the freshwater stretches of the Barrow/Nore River catchments. The Barrow is tidal as far upriver as Graiguenamanagh while the Nore is tidal as far upriver as Inishtioige. The site also includes the extreme lower reaches of the River Suir and all of the estuarine component of Waterford Harbour extending to Creadan Head. The larger of the many tributaries include the Lerr Fushoge Mountain Aughavaud Owenass Boherbaun and Stradbally Rivers of the Barrow and the Delour Dinin Erkina Owveg Munster Arrigle and King's Rivers on the Nore. Both rivers rise in the Old Red Sandstone of the Slieve Bloom Mountains. They traverse limestone bedrock for a good proportion of their routes though the middle reaches of the Barrow and many of the eastern tributaries run through Leinster Granite. A wide range of habitats associated with the rivers are included within the site including substantial areas of woodland (deciduous mixed) dry heath wet grassland swamp and marsh vegetation salt marshes a small dune system biogenic reefs and intertidal sand and mud flats. Areas of improved grassland arable land and coniferous plantations are included in the site for water quality reasons.
002256	Ballyprior Grassland SAC	An estimated 35 hectares 45% of the site area consists of the Annex 1 Priority Habitat orchid-rich calcareous grassland which supports a rich diversity of both calcicole and calcifuge species the latter occurring on mineral poor drift. The site has an exceptionally rich	The site consists of a limestone plateau supporting open calcareous grassland with occasional rocky scarps and valleys but with little surface water and no streams. Soils are thin on the plateau but deeper with local drift in low areas and valley bottom. Scrub of <i>Crataegus</i>

Site Code	Site Name	Quality of Site	Other Site Characteristics
		mycoflora and this is a better indication of grassland quality (in terms of continuity lack of disturbance and low nutrient status) than the vascular flora. The Irish Hare <i>Lepus timidus hibernicus</i> recorded as occurring in the site. This sub-species is listed in Annex III of the Bern Convention and in the Red Data Book as Internationally Important. It is legally protected by the Wildlife Act (1976).	monogyna <i>Prunus spinosa</i> <i>Rubus fruticosus</i> with bracken <i>Pteridium aquilium</i> or Gorse Scrub of <i>Ulex europaea</i> is frequent in the east and north of the site. Scrub woodland of predominantly Hazel <i>Corylus avellana</i> with <i>Fraxinus excelsior</i> and a well developed ground flora occurs in the extreme west of the site. There are also a few ponds scattered within the site.
004080	Boyne Estuary SPA	The Boyne Estuary is one of the most important sites for wintering waterfowl on the east coast. It has a total of 10 species with populations of national importance - of particular note is that it supports 7.0% of the national total of <i>Calidris canutus</i> and 4.0% of the total for <i>Pluvialis apricaria</i> . Other species which have populations of national importance include <i>Tadorna tadorna</i> <i>Haematopus ostralegus</i> <i>Vanellus vanellus</i> <i>Limosa limosa</i> <i>Tringa totanus</i> and <i>Arenaria interpres</i> . The site provides both feeding and roosting areas for the birds. <i>Sterna albifrons</i> bred in the past but successful breeding has not occurred since 1996.	This moderately-sized coastal site which is situated below the town of Drogheda comprises most of the estuary of the Boyne River a substantial river which drains a large catchment. Apart from one section which is over 1 km wide the width is mostly less than 500 m. The main river channel which is navigable and dredged is defined by training walls the latter being breached in places. Intertidal flats occur on the sides of the channelled river. The sediments vary from fine muds in the innermost areas to sandy muds or sands towards the mouth. The linear stretches of intertidal flats to the north and south of the river mouth are mainly sands. Intertidal areas are fringed by salt marshes in the inner sheltered areas. <i>Spartina</i> is frequent on the flats and salt marshes.
004232	River Boyne and River Blackwater SPA	The River Boyne and River Blackwater SPA supports nationally important numbers of <i>Alcedo atthis</i> . Other species which occur within the site include <i>Cygnus olor</i> <i>Anas crecca</i> <i>Anas platyrhynchos</i> <i>Phalacrocorax carbo</i> <i>Ardea cinerea</i> <i>Gallinula chloropus</i> <i>Gallinago gallinago</i> and <i>Riparia riparia</i> .	The River Boyne and River Blackwater SPA is a long linear site that comprises stretches of the River Boyne and several of its tributaries: most of the site is in Co Meath but it extends also into Counties Cavan Louth and Westmeath. It includes the following river sections: The River Boyne from the M1 motorway bridge west of Drogheda to the junction with the Royal Canal west of Longwood Co Meath; the River Blackwater from its junction with the River Boyne in Navan to the junction with Lough Ramor in Co Cavan; the Tremblestown River (and Athboy River) from the junction with the River Boyne at Kilnagross Bridge to the bridge in Athboy Co Meath; the Stoneyford River from its junction with the River Boyne to Stonestone Bridge in Co. Westmeath; the River Deel from its junction with the River Boyne to Cummer Bridge Co. Westmeath. The site includes the river channel and marginal vegetation.

Appendix 1 - Table 2: Background data for European sites considered in the assessment; including the Qualifying features (Qualifying Interests or Special Conservation Interests) and the known threats and pressures as recorded by the National Parks and Wildlife Services

Site Code	Site Name	Qualifying Feature	Pressures Codes	Known Threats and Pressures
000391	Ballynafagh Bog SAC	Depressions on peat substrates of the Rhynchosporion [7150], Active raised bogs [7110], Degraded raised bogs still capable of natural regeneration [7120]	D05, G05, C01.03, J01, E01.04, B01	Improved access to site, Other human intrusions and disturbances , Peat extraction, Fire and fire suppression, Other patterns of habitation, Forest planting on open ground
000396	Pollardstown Fen SAC	Geyer`s whorl snail (<i>Vertigo geyeri</i>) [1013], Narrow-mouthed whorl snail (<i>Vertigo angustior</i>) [1014], Calcareous fens with <i>Cladium mariscus</i> and species of the Caricion <i>davallianae</i> [7210], Desmoulin`s whorl snail (<i>Vertigo moulinsiana</i>) [1016], Petrifying springs with tufa formation (<i>Cratoneurion</i>) [7220], Alkaline fens [7230]	A04, E01.03, F03.01, J01, E03.01, D02.01, B, C01.01, F02.03	Grazing, Dispersed habitation, Hunting, Fire and fire suppression, Disposal of household or recreational facility waste, Electricity and phone lines, Sylviculture, forestry, Sand and gravel extraction , Leisure fishing
000397	Red Bog, Kildare SAC	Transition mires and quaking bogs [7140]	A08, F02.03, A04, E01.03, C01.01, F03.01	Fertilisation, Leisure fishing, Grazing, Dispersed habitation, Sand and gravel extraction , Hunting
000781	Slaney River Valley SAC	Harbour seal (<i>Phoca vitulina</i>) [1365], Alluvial forests with <i>Alnus glutinosa</i> and <i>Fraxinus excelsior</i> (<i>Alno-Padion</i> , <i>Alnion incanae</i> , <i>Salicion albae</i>) [91E0], Brook lamprey (<i>Lampetra planeri</i>) [1096], Twaite shad (<i>Alosa fallax</i>) [1103], Sea lamprey (<i>Petromyzon marinus</i>) [1095], Water courses of plain to montane levels with the <i>Ranunculion fluitantis</i> and <i>Callitricho-Batrachion</i> vegetation [3260], River lamprey (<i>Lampetra fluviatilis</i>) [1099], Atlantic salt meadows (<i>Glauco-Puccinellietalia maritima</i>) [1330], Estuaries [1130], Mudflats and sandflats not covered by seawater at low tide [1140], Old sessile oak woods with <i>Ilex</i> and <i>Blechnum</i> in the British Isles [91A0], Otter (<i>Lutra lutra</i>) [1355], Mediterranean salt meadows (<i>Juncetalia maritimi</i>) [1410], Freshwater pearl mussel (<i>Margaritifera margaritifera</i>) [1029], Atlantic salmon (<i>Salmo salar</i>) [1106]	F03.02.04, C01.01, H01.08, J02.11, E05, K01.01, A01, A09, D01.05, J02, A08, F01.03, B02, H01.05, J02.12.02, D03.01.03, J02.05.02, D01.01, J02.06, E03, J02.06.01, F02.03.01, A10.01, H01, H01.01, I01	Predator control, Sand and gravel extraction , Diffuse pollution to surface waters due to household sewage and waste waters, Siltation rate changes, dumping, depositing of dredged deposits, Storage of materials, Erosion, Cultivation, Irrigation, Bridge, viaduct, Human induced changes in hydraulic conditions, Fertilisation, Bottom culture, Forest and Plantation management & use, Diffuse pollution to surface waters due to agricultural and forestry activities, Dykes and flooding defense in inland water systems, Fishing harbours, Modifying structures of inland water courses, Paths, tracks, cycling tracks, Water abstractions from surface waters, Discharges, Surface water abstractions for agriculture, Bait digging or collection, Removal of hedges and copses or scrub, Pollution to surface waters (limnic & terrestrial, marine & brackish), Pollution to surface waters by industrial plants, Invasive non-native species

Site Code	Site Name	Qualifying Feature	Pressures Codes	Known Threats and Pressures
000925	The Long Derries, Edenderry SAC	Semi-natural dry grasslands and scrubland facies on calcareous substrates (Festuco-Brometalia) * important orchid sites [6210]	K01.01, A04.03, D01, G01.03.02, K02.01, E05, X	Erosion, Abandonment of pastoral systems lack of grazing, Roads, paths and railroads, Off-road motorized driving, Species composition change (succession), Storage of materials, No threats or pressures
001209	Glenasmole Valley SAC	Molinia meadows on calcareous, peaty or clayey-silt-laden soils (Molinion caeruleae) [6410], Petrifying springs with tufa formation (Cratoneurion) [7220], Semi-natural dry grasslands and scrubland facies on calcareous substrates (Festuco-Brometalia) * important orchid sites [6210]	A04.02.01, E01.02, D01, B01.01, F02.03, H01.08, A08, C01.03, D01.03, B01.02, H01.05, J02, A03.03, A03, B02.02, A04, A04.02.02, H02.07, I01, A04.02.03, B02.01.02	Non intensive cattle grazing, Discontinuous urbanisation, Roads, paths and railroads, Forest planting on open ground (native trees), Leisure fishing, Diffuse pollution to surface waters due to household sewage and waste waters, Fertilisation, Peat extraction, Car parcs and parking areas, Artificial planting on open ground (non-native trees), Diffuse pollution to surface waters due to agricultural and forestry activities, Human induced changes in hydraulic conditions, Abandonment or lack of mowing , Mowing or cutting of grassland, Forestry clearance, Grazing, Non intensive sheep grazing, Diffuse groundwater pollution due to non-sewered population, Invasive non-native species, Non intensive horse grazing, Forest replanting (non native trees)
001387	Ballynafagh Lake SAC	Alkaline fens [7230], Marsh Fritillary (Euphydryas aurinia) [1065], Desmoulin`s whorl snail (Vertigo moulinsiana) [1016]	F02.03, A04	Leisure fishing, Grazing
001398	Rye Water Valley/Carton SAC	Desmoulin`s whorl snail (Vertigo moulinsiana) [1016], Narrow-mouthed whorl snail (Vertigo angustior) [1014], Petrifying springs with tufa formation (Cratoneurion) [7220]	A08, D01.02, A10.01, E01.03, J02.05.02, A04, E01.01, B	Fertilisation, Roads, motorways, Removal of hedges and copses or scrub, Dispersed habitation, Modifying structures of inland water courses, Grazing, Continuous urbanisation, Sylviculture, forestry
001757	Holdenstown Bog SAC	Transition mires and quaking bogs [7140]	B01, J02, J02.01.03, A04, A01, X, D02.01.01	Forest planting on open ground, Human induced changes in hydraulic conditions, Infilling of ditches, dykes, ponds, pools, marshes or pits, Grazing, Cultivation, No threats or pressures, Suspended electricity and phone lines
001957	Boyne Coast and Estuary SAC	Shifting dunes along the shoreline with Ammophila arenaria - white dunes [2120], Atlantic salt meadows (Glauco-Puccinellietalia maritimae) [1330], Estuaries [1130], Mudflats and sandflats not covered by	J02.01.03, H01, J02.12, J02.12.01, G05.04, D01.01, D01.05, J02.02,	Infilling of ditches, dykes, ponds, pools, marshes or pits, Pollution to surface waters (limnic & terrestrial, marine & brackish), Dykes, embankments, artificial beaches, general, Sea defense or coast protection works, tidal barrages, Vandalism,

Site Code	Site Name	Qualifying Feature	Pressures Codes	Known Threats and Pressures
		seawater at low tide [1140], Fixed coastal dunes with herbaceous vegetation - grey dunes [2130], Annual vegetation of drift lines [1210], Embryonic shifting dunes [2110], Salicornia and other annuals colonising mud and sand [1310]	E03.03, E03.01, G01.02, G05, E01, G03, K02, J02, G01.03.02, J03.03, L07, I01, E05	Paths, tracks, cycling tracks, Bridge, viaduct, Removal of sediments (mud...), Disposal of inert materials, Disposal of household or recreational facility waste, Walking, horseriding and non-motorised vehicles, Other human intrusions and disturbances , Urbanised areas, human habitation, Interpretative centres, Biocenotic evolution, succession, Human induced changes in hydraulic conditions, Off-road motorized driving, Reduction, lack or prevention of erosion, Storm, cyclone, Invasive non-native species, Storage of materials
002122	Wicklow Mountains SAC	Siliceous rocky slopes with chasmophytic vegetation [8220], Blanket bogs * if active bog [7130], Northern Atlantic wet heaths with Erica tetralix [4010], Otter (Lutra lutra) [1355], Old sessile oak woods with Ilex and Blechnum in the British Isles [91A0], Alpine and Boreal heaths [4060], Oligotrophic waters containing very few minerals of sandy plains (Littorelletalia uniflorae) [3110], European dry heaths [4030], Calaminarian grasslands of the Violetalia calaminariae [6130], Species-rich Nardus grasslands, on siliceous substrates in mountain areas - and submountain areas in Continental Europe [6230], Natural dystrophic lakes and ponds [3160], Calcareous rocky slopes with chasmophytic vegetation [8210], Siliceous scree of the montane to snow levels (Androsacetalia alpinae and Galeopsietalia ladani) [8110]	E03.01, B02.05, A05.02, C01.03, F04.02, G05.06, G05.07, B06, L05, G05.04, F03, G04.01, G01.03.02, G02.09, I01, D01.01, G01, K04.05, F03.02.02, J01.01, G01.04, G05.01, A04, G05.09, G01.02, E01, K01.01	Disposal of household or recreational facility waste, Non-intensive timber production (leaving dead wood or old trees untouched), Stock feeding, Peat extraction, Collection (fungi, lichen, berries etc.), Tree surgery, felling for public safety, removal of roadside trees, Missing or wrongly directed conservation measures, Grazing in forests or woodland, Collapse of terrain, landslide, Vandalism, Hunting and collection of wild animals (terrestrial), Military manouvres, Off-road motorized driving, Wildlife watching, Invasive non-native species, Paths, tracks, cycling tracks, Outdoor sports and leisure activities, recreational activities, Damage by herbivores (including game species), Taking from nest (e.g. falcons), Burning down, Mountaineering, rock climbing, speleology, Trampling, overuse, Grazing, Fences, fencing, Walking, horseriding and non-motorised vehicles, Urbanised areas, human habitation, Erosion
002141	Mountmellick SAC	Desmoulin`s whorl snail (Vertigo moulinsiana) [1016]	H05.01, J02.05	Garbage and solid waste, Modification of hydrographic functioning, general
002162	River Barrow and River Nore SAC	Desmoulin`s whorl snail (Vertigo moulinsiana) [1016], White-clawed crayfish (Austropotamobius pallipes) [1092], Atlantic salt meadows (Glauco-Puccinellietalia maritima) [1330], Brook lamprey (Lampetra planeri) [1096], Petrifying springs with tufa formation	F02.03, J02.02.01, E02, A02.01, B02.01.01, B02, B07, A10.01, J02.06, I01, F01.01,	Leisure fishing, Dredging or removal of limnic sediments, Industrial or commercial areas, Agricultural intensification, Forest replanting (native trees), Forest and Plantation management & use, Forestry activities not referred to above, Removal of hedges and copses or scrub, Water abstractions

Site Code	Site Name	Qualifying Feature	Pressures Codes	Known Threats and Pressures
		(Cratoneurion) [7220], Otter (<i>Lutra lutra</i>) [1355], Sea lamprey (<i>Petromyzon marinus</i>) [1095], Water courses of plain to montane levels with the <i>Ranunculus fluitans</i> and <i>Callitriche-Batrachion</i> vegetation [3260], Freshwater pearl mussel (<i>Margaritifera margaritifera</i>) [1029], European dry heaths [4030], Reefs [1170], Killarney fern (<i>Trichomanes speciosum</i>) [1421], Nore Pearl Mussel (<i>Margaritifera durrovensis</i>) [1990], <i>Salicornia</i> and other annuals colonising mud and sand [1310], River lamprey (<i>Lampetra fluviatilis</i>) [1099], Estuaries [1130], Twaite shad (<i>Alosa fallax</i>) [1103], Hydrophilous tall herb fringe communities of plains and of the montane to alpine levels [6430], Atlantic salmon (<i>Salmo salar</i>) [1106], Alluvial forests with <i>Alnus glutinosa</i> and <i>Fraxinus excelsior</i> (<i>Alno-Padion</i> , <i>Alnion incanae</i> , <i>Salicion albae</i>) [91E0], Mudflats and sandflats not covered by seawater at low tide [1140], Old sessile oak woods with <i>Ilex</i> and <i>Blechnum</i> in the British Isles [91A0], Mediterranean salt meadows (<i>Juncetalia maritimi</i>) [1410]	J03.02.01, D03.01, A04.01.01, C01.03, M01, J02.05.02, C01.01.01, B05, H01, F02.01.02, F02, J02, K01.01, J02.12.02	from surface waters, Invasive non-native species, Intensive fish farming, intensification, Reduction in migration or migration barriers, Port areas, Intensive cattle grazing, Peat extraction, Changes in abiotic conditions, Modifying structures of inland water courses, Sand and gravel quarries, Use of fertilizers (forestry), Pollution to surface waters (limnic & terrestrial, marine & brackish), Netting, Fishing and harvesting aquatic resources, Human induced changes in hydraulic conditions, Erosion, Dykes and flooding defense in inland water systems
002256	Ballyprior Grassland SAC	Semi-natural dry grasslands and scrubland facies on calcareous substrates (<i>Festuco-Brometalia</i>) * important orchid sites [6210]	A04, D01.01, A03, B02.01, A08, A10, A10.01	Grazing, Paths, tracks, cycling tracks, Mowing or cutting of grassland, Forest replanting, Fertilisation, Restructuring agricultural land holding, Removal of hedges and copses or scrub
002299	River Boyne and River Blackwater SAC	Alluvial forests with <i>Alnus glutinosa</i> and <i>Fraxinus excelsior</i> (<i>Alno-Padion</i> , <i>Alnion incanae</i> , <i>Salicion albae</i>) [91E0], Atlantic salmon (<i>Salmo salar</i>) [1106], River lamprey (<i>Lampetra fluviatilis</i>) [1099], Otter (<i>Lutra lutra</i>) [1355], Alkaline fens [7230]	A01, E05, A05.02, E02, A07, A10.01, A08, G02.10, C01.01, A03, E03.02, I01, H01, J02, G05, J02.15, E03.04, G01, G05.06, J02.10, B01.02, D01.02,	Cultivation, Storage of materials, Stock feeding, Industrial or commercial areas, Use of biocides, hormones and chemicals, Removal of hedges and copses or scrub, Fertilisation, Other sport or leisure complexes, Sand and gravel extraction, Mowing or cutting of grassland, Disposal of industrial waste, Invasive non-native species, Pollution to surface waters (limnic & terrestrial, marine & brackish), Human induced changes in hydraulic conditions, Other human intrusions and disturbances, Other human induced changes in hydraulic conditions, Other discharges, Outdoor sports and leisure activities, recreational

Site Code	Site Name	Qualifying Feature	Pressures Codes	Known Threats and Pressures
			J02.05.02, E01.04, J02.11, D01.05	activities, Tree surgery, felling for public safety, removal of roadside trees, Management of aquatic and bank vegetation for drainage purposes, Artificial planting on open ground (non-native trees), Roads, motorways, Modifying structures of inland water courses, Other patterns of habitation, Siltation rate changes, dumping, depositing of dredged deposits, Bridge, viaduct
002331	Mouds Bog SAC	Degraded raised bogs still capable of natural regeneration [7120], Depressions on peat substrates of the Rhynchosporion [7150], Active raised bogs [7110]	C01.03.02, A01, J01, B, I01, A04, E02	Mechanical removal of peat, Cultivation, Fire and fire suppression, Sylviculture, forestry, Invasive non-native species, Grazing, Industrial or commercial areas
002342	Mount Hevey Bog SAC	Active raised bogs [7110], Degraded raised bogs still capable of natural regeneration [7120], Depressions on peat substrates of the Rhynchosporion [7150]	C01.03.02, K04.02, J02.03, D01.01, J02.05, E03.01, B02.02, I01, J02.01, D01.04, I03	Mechanical removal of peat, Parasitism (flora), Canalisation & water deviation, Paths, tracks, cycling tracks, Modification of hydrographic functioning, general, Disposal of household or recreational facility waste, Forestry clearance, Invasive non-native species, Landfill, land reclamation and drying out, general, Railway lines, TGV, Introduced genetic material, GMO
004040	Wicklow Mountains SPA	Peregrine falcon (<i>Falco peregrinus</i>) [A103], Merlin (<i>Falco columbarius</i>) [A098]	G01.02, G03, C01.03, D01.01, B, A04	Walking, horseriding and non-motorised vehicles, Interpretative centres, Peat extraction, Paths, tracks, cycling tracks, Sylviculture, forestry, Grazing
004063	Poulaphouca Reservoir SPA	Lesser Black-backed Gull (<i>Larus fuscus</i>) [A183], Greylag Goose (<i>Anser anser</i>) [A043]	F03.01, B01, G01.01, F02.03, D01.05	Hunting, Forest planting on open ground, Nautical sports, Leisure fishing, Bridge, viaduct
004080	Boyne Estuary SPA	Oystercatcher (<i>Haematopus ostralegus</i>) [A130], Wetland and Waterbirds [A999], Lapwing (<i>Vanellus vanellus</i>) [A142], Sanderling (<i>Calidris alba</i>) [A144], Little Tern (<i>Sterna albifrons</i>) [A195], Black-tailed Godwit (<i>Limosa limosa</i>) [A156], Knot (<i>Calidris canutus</i>) [A143], Shelduck (<i>Tadorna tadorna</i>) [A048], Golden Plover (<i>Pluvialis apricaria</i>) [A140], Redshank (<i>Tringa totanus</i>) [A162], Grey Plover (<i>Pluvialis squatarola</i>) [A141], Turnstone (<i>Arenaria interpres</i>) [A169]	G02.01, F02.03, E01, F01, G01.02, J02.11, J02.05, I01, J02.01.02	Golf course, Leisure fishing, Urbanised areas, human habitation, Marine and Freshwater Aquaculture, Walking, horseriding and non-motorised vehicles, Siltation rate changes, dumping, depositing of dredged deposits, Modification of hydrographic functioning, general, Invasive non-native species, Reclamation of land from sea, estuary or marsh

Site Code	Site Name	Qualifying Feature	Pressures Codes	Known Threats and Pressures
004232	River Boyne and River Blackwater SPA	Kingfisher (Alcedo atthis) [A229]	E01.03, E01, D01.02, J02, X	Dispersed habitation, Urbanised areas, human habitation, Roads, motorways, Human induced changes in hydraulic conditions, No threats or pressures

Appendix 1 - Table 3: Known threats and pressures related to the qualifying interests from each Special Area of Conservation as per article 17 reporting from the National Parks and Wildlife Services

Qualifying Interests	EU Code	Current threats to Qualifying Interests	Sensitivity of Qualifying Interests
Geyer's Whorl Snail (<i>Vertigo geyeri</i>)	[1013]	Loss of riverside and canal side habitat; exploitation of esker sites and drainage of wetlands, and sheep grazing and overexploitation of dune sites.	Changes to ground vegetation condition, groundwater dependent and is highly sensitive to hydrological changes.
Narrow-mouthed Whorl Snail (<i>Vertigo angustior</i>)	[1014]	Loss of riverside and Canalside habitat; exploitation of esker sites and drainage of wetlands, and sheep grazing and overexploitation of dune sites.	Changes to ground vegetation condition, groundwater dependent and is highly sensitive to hydrological changes.
Desmoulin's Whorl Snail (<i>Vertigo moulinsiana</i>)	[1016]	Loss of riverside and canal side habitat; exploitation of esker sites and drainage of wetlands, and sheep grazing and overexploitation of dune sites.	Changes to ground vegetation condition, groundwater dependent and is highly sensitive to hydrological changes.
Freshwater Pearl Mussel (<i>Margaritifera margaritifera</i>)	[1029]	In stream works, hydrological and morphological alterations, sediment and enrichment, pollution due urbanisation etc. Poor substrate quality due to increased growth of algal and macrophyte vegetation as a result of severe nutrient enrichment, as well as physical siltation.	Surface water dependent. Highly sensitive to hydrological change. Very highly sensitive to pollution.
Marsh Fritillary (<i>Euphydryas aurinia</i>)	[1065]	Declines in habitat quality lead to species decline.	Habitat management; land use change and drainage.
White-clawed Crayfish (<i>Austropotamobius pallipes</i>)	[1092]	Poor substrate quality due to increased growth of algal and macrophyte vegetation as a result of severe nutrient enrichment, as well as physical siltation.	Invasive species, disease, surface water dependent. Highly sensitive to hydrological change. Very highly sensitive to pollution.
Sea Lamprey (<i>Petromyzon marinus</i>)	[1095]	Barriers to upstream migration (e.g. weirs), which limit access to spawning beds and juvenile habitat are main threats to this species.	Marine water dependent. Low sensitivity to hydrological changes. Coastal development, trampling from recreational activity.
Brook Lamprey (<i>Lampetra planeri</i>)	[1096]	Channel maintenance, barriers, passage obstruction, gross pollution and specific pollutants.	Surface water dependent. Highly sensitive to hydrological change. Availability of suitable spawning ground is a considerable issue for the species.
River Lamprey (<i>Lampetra fluviatilis</i>)	[1099]	Channel maintenance, barriers, passage obstruction, gross pollution and specific pollutants.	Surface water dependent. Highly sensitive to hydrological change. Availability of suitable spawning ground is a considerable issue for the species.

Qualifying Interests	EU Code	Current threats to Qualifying Interests	Sensitivity of Qualifying Interests
Twaite Shad (<i>Alosa fallax fallax</i>)	[1103]	Habitat quality, particularly at spawning sites is the most notable threat to this species.	Changes in management. Changes in nutrient or base status. Moderately sensitive to hydrological change.
Salmon (<i>Salmo salar</i>)	[1106]	Marine survival rates are of concern for the populations.	Disease, parasites and barriers to movement.
Estuaries	[1130]	Pollution, fishing /aquaculture and habitat quality.	Inappropriate development, changes in turbidity
Mudflats and sandflats not covered by seawater at low tide	[1140]	Aquaculture, fishing, bait digging, removal of fauna, reclamation of land, coastal protection works and invasive species, particularly cord-grass; hard coastal defence structures; sea-level rise.	Surface and marine water dependent. Moderately sensitive to hydrological change. Moderate sensitivity to pollution. Changes to salinity and tidal regime. Coastal development.
Reefs	[1170]	Professional fishing; taking for fauna; taking for flora; water pollution; climate change; and change in species composition.	Sensitive to disturbance and pollution.
Annual vegetation of drift lines	[1210]	Grazing; sand and gravel extraction; recreational activities; coastal protection works.	Overgrazing and erosion. Changes in management.
Salicornia and other annuals colonising mud and sand	[1310]	Invasive Species; erosion and accretion.	Marine water dependent. Medium sensitivity to hydrological change. Changes in salinity and tidal regime. Infilling, reclamation, invasive species.
Atlantic salt meadows (<i>Glauco-Puccinellietalia maritimae</i>)	[1330]	Overgrazing; erosion; invasive species, particularly common cordgrass (<i>Spartina anglica</i>); infilling and reclamation.	Marine and groundwater dependent. Medium sensitivity to hydrological change. Changes in salinity and tidal regime. Overgrazing, erosion and accretion.
Otter (<i>Lutra lutra</i>)	[1355]	Decrease in water quality: Use of pesticides; fertilization; vegetation removal; professional fishing (including lobster pots and fyke nets); unting; poisoning; sand and gravel extraction; mechanical removal of peat; urbanised areas; human habitation; continuous urbanization; drainage; management of aquatic and bank vegetation for drainage purposes; and canalization or modifying structures of inland water course.	Surface and marine water dependent. Moderately sensitive to hydrological change. Sensitivity to pollution.
Harbour Seal(<i>Phoca vitulina</i>)	[1365]	Distance to human activities, accidental entanglement in fishing gear competition for prey resources, illegal killing, pollution and habitat degradation.	Prey availability, reduction in available habitat and water quality.

Qualifying Interests	EU Code	Current threats to Qualifying Interests	Sensitivity of Qualifying Interests
Mediterranean salt meadows (<i>Juncetalia maritimi</i>)	[1410]	Over-grazing by cattle or sheep; infilling and reclamation.	Marine and groundwater dependent. Medium sensitivity to hydrological change. Changes in salinity and tidal regime. Coastal development and reclamation.
Killarney Fern (<i>Trichomanes speciosum</i>)	[1421]	Threatened by habitat loss, deliberate collection, encroachment of invasive or vigorous species, or indirectly by water pollution, removal of woodland or alteration of watercourses.	Land use management and direct impacts.
River Nore Freshwater Pearl Mussel (<i>Margaritifera durrovensis</i>)	[1990]	In stream works, hydrological and morphological alterations, sediment and enrichment, pollution due urbanisation etc. Poor substrate quality due to increased growth of algal and macrophyte vegetation as a result of severe nutrient enrichment, as well as physical siltation.	Surface water dependent. Highly sensitive to hydrological change. Very highly sensitive to pollution.
Embryonic shifting dunes	[2110]	Natural erosion processes exacerbated by recreation and sand extraction. Coastal protection interfering with natural processes.	Overgrazing, and erosion. Changes in management.
Shifting dunes along the shoreline with white dunes(<i>Ammophila arenaria</i>)	[2120]	Recreation and coastal defences, which may interfere with local sediment dynamics.	Overgrazing, and erosion. Changes in management.
Fixed coastal dunes with herbaceous vegetation (grey dunes)	[2130]	Recreation; overgrazing and inappropriate grazing: non-native plant species, particularly sea buckthorn (<i>Hippophae rhamnoides</i>).	Overgrazing, and erosion. Changes in management.
Oligotrophic waters containing very few minerals of sandy plains (<i>Littorelletalia uniflorae</i>)	[3110]	Nutrient enrichment; afforestation; waste water; invasive alien species; sport and leisure activities.	Surface and groundwater dependant. Highly sensitive to hydrological changes. Highly sensitive to pollution.
Natural dystrophic lakes and ponds	[3160]	Nutrient alterations; management shifts in the associated peatland habitat, afforestation; waste water; invasive alien species; sport and leisure activities.	Surface and groundwater dependant. Highly sensitive to hydrological changes. Highly sensitive to pollution

Qualifying Interests	EU Code	Current threats to Qualifying Interests	Sensitivity of Qualifying Interests
Water courses of plain to montane levels with vegetation (Ranunculion fluitantis and Callitriche-Batrachion)	[3260]	Hydrological and morphological changes, water quality, enrichment, and surface water discharges from industrial site and/or agriculture.	Surface water dependent Highly sensitive to hydrological change and direct physical interactions.
Northern Atlantic wet heaths with Erica tetralix	[4010]	Reclamation, afforestation and burning; overstocking; invasion by non-heath species; exposure of peat to severe erosion.	Surface and groundwater dependent. Highly sensitive to hydrological changes. Inappropriate management.
European dry heaths	[4030]	Afforestation, overburning, over-grazing, under-grazing and bracken invasion.	Moderately sensitive to hydrological change. Changes in management. Changes in nutrient status.
Alpine and Boreal heaths	[4060]	Abandonment; overgrazing; burning; outdoor recreation; quarries; communication networks; and wind farm developments.	Changes in management. Changes in nutrient or base status. Moderately sensitive to hydrological change.
Calaminarian grasslands of the Murawy galmanowa (Violetalia calaminariae)	[6130]	Land reclamation, afforestation; drainage; and infrastructural development.	Changes in management such as grazing regime. Changes in nutrient or base status. Changes to vegetation composition. Introduction of alien species.
Semi-natural dry grasslands and scrubland facies on calcareous substrates (Festuco-Brometalia)* important orchid sites	[6210]	Land reclamation, afforestation; drainage; and infrastructural development.	Changes in management such as grazing regime. Changes in nutrient or base status. Changes to vegetation composition. Introduction of alien species.
Species-rich Nardus grasslands, on siliceous substrates in mountain areas	[6230]	Bracken encroachment, succession, inappropriate grazing, afforestation; drainage; and infrastructural development.	Changes in management such as grazing regime. Changes in nutrient or base status. Changes to vegetation composition. Introduction of alien species.

Qualifying Interests	EU Code	Current threats to Qualifying Interests	Sensitivity of Qualifying Interests
(and submountain areas, in Continental Europe)			
Molinia meadows on calcareous, peaty or clayey-silt-laden soils (Molinion caeruleae)	[6410]	Agricultural intensification; drainage; abandonment of pastoral systems.	Changes in management such as grazing regime. Changes in nutrient or base status. Changes to vegetation composition. Introduction of alien species.
Hydrophilous tall herb fringe communities of plains and of the montane to alpine levels	[6430]	Agricultural intensification; drainage; abandonment of pastoral systems.	Changes in management such as grazing regime. Changes in nutrient or base status. Changes to vegetation composition. Introduction of alien species.
Active raised bogs	[7110]	Drainage; burning; peat extraction; overgrazing; afforestation; erosion; and climate change.	Surface water interactions. Groundwater isolated system with sensitivities related to the bog basin. Drainage and land use management are the key things.
Degraded raised bogs still capable of natural regeneration	[7120]	Drainage; burning; peat extraction; overgrazing; afforestation; erosion; and climate change.	Surface water interactions. Groundwater isolated system with sensitivities related to the bog basin. Drainage and land use management are the key things.
Blanket bogs (* if active bog)	[7130]	Land reclamation, peat extraction; afforestation; erosion and landslides triggered by human activity; drainage; burning and infrastructural development.	Surface water interactions. Drainage and land use management are the key things.
Transition mires and quaking bogs	[7140]	Drainage; burning; peat extraction; overgrazing; afforestation; erosion; and climate change.	Surface water interactions. Groundwater isolated system with sensitivities related to the bog basin. Drainage and land use management are the key things.
Depressions on peat substrates of the Rhynchosporion	[7150]	Drainage; burning; peat extraction; overgrazing; afforestation; erosion; and climate change.	Surface and ground water interactions. Drainage and land use management are the key things.

Qualifying Interests	EU Code	Current threats to Qualifying Interests	Sensitivity of Qualifying Interests
Calcareous fens with species of mariscus sedge and bog cotton (<i>Cladium mariscus</i> and <i>Caricion davallianae</i>)	[7210]	Hydrological changes, pollution to surface waters, urbanisation, roads development, groundwater interactions, grazing and cultivation practices and the inappropriate use of pesticides.	Surface and groundwater dependent. Highly sensitive to hydrological changes. Inappropriate management.
Petrifying springs with tufa formation (<i>Cratoneurion</i>)	[7220]	Ground water interactions, on site management activities.	Surface and groundwater dependant. Highly sensitive to hydrological changes. Highly sensitive to pollution.
Alkaline fens	[7230]	Land reclamation, peat extraction; afforestation; erosion and landslides triggered by human activity; drainage; burning and infrastructural development.	Surface and groundwater dependent. Highly sensitive to hydrological changes. Inappropriate management.
Siliceous scree of the montane to snow levels (<i>Androsacetalia alpinae</i> and <i>Galeopsietalia ladani</i>)	[8110]	Overgrazing, undergrazing and succession were recorded as medium-importance pressures in this reporting period, and Structure and functions were again assessed as Inadequate, the trend is considered to be stable rather than improving. This change is due to improved knowledge and the habitat is considered to have been stable since before the last assessment.	Erosion, overgrazing and recreation.
Calcareous rocky slopes with chasmophytic vegetation	[8210]	Overgrazing; extractive industries; recreational activities and improved access.	Erosion, overgrazing and recreation.
Siliceous rocky slopes with chasmophytic vegetation	[8220]	Pressures associated with the non-native invasive species New Zealand willowherb (<i>Epilobium brunnescens</i>).	Erosion, overgrazing and recreation.
Old sessile oak woods with <i>Ilex</i> and <i>Blechnum</i> in the British Isles	[91A0]	The introduction of alien species; sub-optimal grazing patterns; general forestry management; increases in urbanisation and human habitation adjacent to oak woodlands; and the construction of communication networks through the woodland.	Changes in management. Changes in nutrient or base status. Introduction of alien species.

Appendix 1 - Table 4: Known threats and pressures related to the special conservation interests from each Special Protected Area as per article 12 reporting from the National Parks and Wildlife Services

Species Code	Common Name	Scientific Name	Threats and Pressures Codes	Known Threats and Pressures
A043	Greylag Goose	Anser anser	A02, A11, C03, D02, F03, G01, H07	Modification of cultivation practices, Agriculture activities not referred to above, Renewable abiotic energy use, Utility and service lines, Hunting and collection of wild animals (terrestrial), Outdoor sports and leisure activities, recreational activities, Other forms of pollution
A048	Common Shelduck	Tadorna tadorna	F01, F02, G01, H03, M01	Marine and Freshwater Aquaculture, Fishing and harvesting aquatic resources, Outdoor sports and leisure activities, recreational activities, Marine water pollution, Changes in abiotic conditions
A098	Merlin	Falco columbarius	A02, B01, B02, C03, M02	Modification of cultivation practices, Forest planting on open ground, Forest and Plantation management & use, Renewable abiotic energy use, Changes in biotic conditions
A103	Peregrine Falcon	Falco peregrinus peregrinus	C03, F03, J03, M02	Renewable abiotic energy use, Hunting and collection of wild animals (terrestrial), Other Ecosystem Modifications, Changes in biotic conditions
A130	Eurasian Oystercatcher	Haematopus ostralegus	C03, F01, F02, G01, H03, J02	Renewable abiotic energy use, Marine and Freshwater Aquaculture, Fishing and harvesting aquatic resources, Outdoor sports and leisure activities, recreational activities, Marine water pollution, Human induced changes in hydraulic conditions
A140	European Golden Plover	Pluvialis apricaria	A02, A04, B01, C01, C03, F01, G01, H03, J01, K03, M02	Modification of cultivation practices, Grazing, Forest planting on open ground, Mining and quarrying, Renewable abiotic energy use, Marine and Freshwater Aquaculture, Outdoor sports and leisure activities, recreational activities, Marine water pollution, Fire and Fire suppression, Interspecific faunal relations, Changes in biotic conditions
A141	Grey Plover	Pluvialis squatarola	C03, F01, F02, G01, H03, J02, J03, M01	Renewable abiotic energy use, Marine and Freshwater Aquaculture, Fishing and harvesting aquatic resources, Outdoor sports and leisure activities, recreational activities, Marine water pollution, Human induced changes in hydraulic conditions, Other Ecosystem Modifications, Changes in abiotic conditions
A142	Northern Lapwing	Vanellus vanellus	A02, C03, F01, G01, H03	Modification of cultivation practices, Renewable abiotic energy use, Marine and Freshwater Aquaculture, Outdoor sports and leisure activities, recreational activities, Marine water pollution
A143	Red Knot	Calidris canutus	C03, F01, F02, G01, H03, J02, J03, M01	Renewable abiotic energy use, Marine and Freshwater Aquaculture, Fishing and harvesting aquatic resources, Outdoor sports and leisure activities, recreational activities, Marine water pollution, Human induced changes in hydraulic conditions, Other Ecosystem Modifications, Changes in abiotic conditions


Species Code	Common Name	Scientific Name	Threats and Pressures Codes	Known Threats and Pressures
A144	Sanderling	<i>Calidris alba</i>	C03, F01, G01, H03, M01	Renewable abiotic energy use, Marine and Freshwater Aquaculture, Outdoor sports and leisure activities, recreational activities, Marine water pollution, Changes in abiotic conditions
A156	Black-Tailed Godwit	<i>Limosa limosa islandica</i>	A02, C03, F01, F02, G01, H03, J02, J03	Modification of cultivation practices, Renewable abiotic energy use, Marine and Freshwater Aquaculture, Fishing and harvesting aquatic resources, Outdoor sports and leisure activities, recreational activities, Marine water pollution, Human induced changes in hydraulic conditions, Other Ecosystem Modifications
A162	Common Redhank	<i>Tringa totanus</i>	C03, F01, F02, G01, H03, J02, J03, M01	Renewable abiotic energy use, Marine and Freshwater Aquaculture, Fishing and harvesting aquatic resources, Outdoor sports and leisure activities, recreational activities, Marine water pollution, Human induced changes in hydraulic conditions, Other Ecosystem Modifications, Changes in abiotic conditions
A169	Ruddy Turnstone	<i>Arenaria interpres</i>	C03, F01, G01, H03, J03, M01	Renewable abiotic energy use, Marine and Freshwater Aquaculture, Outdoor sports and leisure activities, recreational activities, Marine water pollution, Other Ecosystem Modifications, Changes in abiotic conditions
A183	Lesser Black-Backed Gull	<i>Larus fuscus graellsii</i>	C03, F02, H03, J03	Renewable abiotic energy use, Fishing and harvesting aquatic resources, Marine water pollution, Other Ecosystem Modifications
A195	Little Tern	<i>Sterna albifrons albifrons</i>	C03, D01, I01, I02, M01	Renewable abiotic energy use, Roads, paths and railroads, Invasive non-native species, Problematic native species, Changes in abiotic conditions
A229	Common Kingfisher	<i>Alcedo atthis</i>	A11, D01, G01, H01, I01, J02	Agriculture activities not referred to above, Roads, paths and railroads, Outdoor sports and leisure activities, recreational activities, Pollution to surface waters (limnic & terrestrial, marine & brackish), Invasive non-native species, Human induced changes in hydraulic conditions



CONSULTANTS IN ENGINEERING,
ENVIRONMENTAL SCIENCE
& PLANNING

APPENDIX 2

Relationship with other Plans
and Programmes



This appendix is not intended to be a full and comprehensive review of inter-related Plans or Programmes, EU Directives, the transposing regulations or the regulatory framework for environmental protection and management. The information is not exhaustive and it is recommended to consult the Plan or Programme, Directive or Regulation to become familiar with the full details of each.

Legislation, Plan, etc.	Summary of high level aim/ purpose/ objective	Summary of lower level objectives, actions etc.	Relevance to the Plan
European Level			
SEA Directive (2001/42/EC)	<ul style="list-style-type: none"> • Contribute to the integration of environmental considerations into the preparation and adoption of plans and programmes with a view to promoting sustainable development. • Provide for a high level of protection of the environment by carrying out an environmental assessment of plans and programmes which are likely to have significant effects on the environment. 	<ul style="list-style-type: none"> • Carry out an environmental assessment for plans or programmes referred to in Articles 2 to 4 of the Directive. • Prepare an environmental report which identifies, describes and evaluates the likely significant effects on the environment of implementing the plan or programme and reasonable alternatives that consider the objectives and the geographical scope of the plan or programme. • Consult with relevant authorities, stakeholders and public allowing sufficient time to make a submission. • Consult other Member States where the implementation of a plan or programme is likely to have transboundary environmental effects. • Inform relevant authorities and stakeholders on the decision to implement the plan or programme. • Issue a statement to include requirements detailed in Article 9 of the Directive. • Monitor and mitigate significant environmental effects identified by the assessment. 	Implementation of the Climate Action Plan needs to comply with all environmental legislation and align with and cumulatively contribute towards – in combination with other users and bodies and their plans etc. – the achievement of the objectives of the regulatory framework for environmental protection and management.
EIA Directive (2011/92/EU as amended by 2014/52/EU)	<ul style="list-style-type: none"> • Requires the assessment of the environmental effects of public and private projects which are likely to have significant effects on the environment. 	<ul style="list-style-type: none"> • All projects listed in Annex I are considered as having significant effects on the environment and require an EIA. 	Implementation of the Climate Action Plan needs to comply with all environmental legislation and align with and cumulatively contribute towards – in combination with other users and bodies and their plans etc. – the

Legislation, Plan, etc.	Summary of high level aim/ purpose/ objective	Summary of lower level objectives, actions etc.	Relevance to the Plan
	<ul style="list-style-type: none"> • Aims to assess and implement avoidance or mitigation measures to eliminate environmental effects, before consent is given of projects likely to have significant effects on the environment by virtue, inter alia, of their nature, size or location are made subject to a requirement for development consent and an assessment with regard to their effects. Those projects are defined in Article 4. 	<ul style="list-style-type: none"> • For projects listed in Annex II, a "screening procedure" is required to determine the effects of projects on the basis of thresholds/criteria or a case by case examination. This should take into account Annex III. • The environmental impact assessment shall identify, describe and assess in an appropriate manner, in the light of each individual case and in accordance with Articles 4 to 12, the direct and indirect effects of a project on the following factors: human beings, fauna and flora, soil, water, air, climate and the landscape, material assets and the cultural heritage, the interaction between each factor. • Consult with relevant authorities, stakeholders and public allowing sufficient time to make a submission before a decision is made. 	<p>achievement of the objectives of the regulatory framework for environmental protection and management.</p>
<p>Habitats Directive (92/43/EEC)</p>	<ul style="list-style-type: none"> • Promote the preservation, protection and improvement of the quality of the environment, including the conservation of natural habitats and of wild fauna and flora. • Contribute towards ensuring biodiversity through the conservation of natural habitats and of wild fauna and flora. • Maintain or restore to favourable conservation status, natural habitats and species of wild fauna and flora of community interest. • Promote the maintenance of biodiversity, taking account of economic, social, cultural and regional requirements. 	<ul style="list-style-type: none"> • Propose and protect sites of importance to habitats, plant and animal species. • Establish a network of European sites hosting the natural habitat types listed in Annex I and habitats of the species listed in Annex II, to enable the natural habitat types and the species' habitats concerned to be maintained or, where appropriate, restored at a favourable conservation status in their natural range. • Carry out comprehensive assessment of habitat types and species present. • Establish a system of strict protection for the animal species and plant species listed in Annex IV. 	<p>Implementation of the Climate Action Plan needs to comply with all environmental legislation and align with and cumulatively contribute towards – in combination with other users and bodies and their plans etc. – the achievement of the objectives of the regulatory framework for environmental protection and management.</p>

Legislation, Plan, etc.	Summary of high level aim/ purpose/ objective	Summary of lower level objectives, actions etc.	Relevance to the Plan
Birds Directive (2009/147/EC)	<ul style="list-style-type: none"> • Conserve all species of naturally occurring birds in the wild state including their eggs, nests and habitats. • Protect, manage and control these species and comply with regulations relating to their exploitation. • The species included in Annex I shall be the subject of special conservation measures concerning their habitat in order to ensure their survival and reproduction in their area of distribution. 	<ul style="list-style-type: none"> • Preserve, maintain or re-establish a sufficient diversity and area of habitats for all the species of birds referred to in Annex 1. • Preserve, maintain and establish biotopes and habitats to include the creation of protected areas (Special Protection Areas). • Ensure the upkeep and management in accordance with the ecological needs of habitats inside and outside the protected zones, re-establish destroyed biotopes and creation of biotopes. • Measures for regularly occurring migratory species not listed in Annex I is required as regards their breeding, moulting and wintering areas and staging posts along their migration routes. The protection of wetlands and particularly wetlands of international importance. 	Implementation of the Climate Action Plan needs to comply with all environmental legislation and align with and cumulatively contribute towards – in combination with other users and bodies and their plans etc. – the achievement of the objectives of the regulatory framework for environmental protection and management.
EU Bathing Water Directive (revised) 2006 [2006/7/EC]	<ul style="list-style-type: none"> • The purpose of this Directive is to preserve, protect and improve the quality of the environment and to protect human health by complementing Directive 2000/60/EC 	<p>This Directive lays down provisions for:</p> <ul style="list-style-type: none"> • the monitoring and classification of bathing water quality; • the management of bathing water quality; and • the provision of information to the public on bathing water quality 	Implementation of the Climate Action Plan needs to comply with all environmental legislation and align with and cumulatively contribute towards – in combination with other users and bodies and their plans etc. – the achievement of the objectives of the regulatory framework for environmental protection and management.
EU Nitrates Directive (91/676/EC)	<ul style="list-style-type: none"> • Reducing water pollution caused or induced by nitrates from agricultural sources and - preventing further such pollution. 	<p>Ireland’s Nitrates Action Programme is designed to prevent pollution of surface waters and ground water from agricultural sources and to protect and improve water quality. Ireland’s third NAP came into operation in 2014. Each Member State’s NAP must include:</p> <ul style="list-style-type: none"> • a limit on the amount of livestock manure applied to the land each year 	Implementation of the Climate Action Plan needs to comply with all environmental legislation and align with and cumulatively contribute towards – in combination with other users and bodies and their plans etc. – the achievement of the objectives of the

Legislation, Plan, etc.	Summary of high level aim/ purpose/ objective	Summary of lower level objectives, actions etc.	Relevance to the Plan
		<ul style="list-style-type: none"> • set periods when land spreading is prohibited due to risk • set capacity levels for the storage of livestock manure 	regulatory framework for environmental protection and management.
Directive 2010/75/EU on industrial emissions	<p>The purpose of this Directive is lay down rules to prevent or, where that is not practicable, to reduce industrial emissions into air, water and land and to prevent the generation of waste, in order to achieve a high level of environmental protection.</p>	<p>The legislation covers industrial activities in the following sectors:</p> <ul style="list-style-type: none"> • energy; • metal production and processing; • minerals; • chemicals; • waste management; • and other sectors such as pulp and paper production, slaughterhouses and the intensive rearing of poultry and pigs. <p>All installations covered by the directive must prevent and reduce pollution by applying the best available techniques (BATs)* and address efficient energy use, waste prevention and management and measures to prevent accidents and limit their consequences.</p>	<p>Implementation of the Climate Action Plan needs to comply with all environmental legislation and align with and cumulatively contribute towards – in combination with other users and bodies and their plans etc. – the achievement of the objectives of the regulatory framework for environmental protection and management.</p>
EU Plant Protection (products) Directive 2009/127/EC	<ul style="list-style-type: none"> • The Directive aims at reducing the risks and impacts of pesticide use on human health and • the environment by introducing different targets, tools and measures such as Integrated Pest • Management (IPM) or National Action Plans (NAPs). 	<ul style="list-style-type: none"> • The Framework Directive applies to pesticides which are plant protection products. • Regarding pesticide application equipment already in professional use, the Framework Directive introduces requirements for the inspection and maintenance to be carried out on such equipment. 	<p>Implementation of the Climate Action Plan needs to comply with all environmental legislation and align with and cumulatively contribute towards – in combination with other users and bodies and their plans etc. – the achievement of the objectives of the regulatory framework for environmental protection and management.</p>

Legislation, Plan, etc.	Summary of high level aim/ purpose/ objective	Summary of lower level objectives, actions etc.	Relevance to the Plan
EU Renewable Energy Directive (EU/2018/2001)	<ul style="list-style-type: none"> • This Directive sets an overall European renewable energy target of 32% by 2030 and includes rules to ensure the uptake of renewables in the transport sector and in heating and cooling. • The directive sets common principles and rules for renewable energy support schemes, sustainability criteria for biomass and the right to produce and consume renewable energy and to establish renewable energy communities. • It also establishes rules to remove barriers, stimulate investments and drive cost reductions in renewable energy technologies and empowers citizens and businesses to participate in the clean energy transformation. 	<ul style="list-style-type: none"> • The Directive promotes cooperation amongst EU countries (and with countries outside the EU) to help them meet their renewable energy targets. • The Directive specifies national renewable energy targets for each country, taking into account its starting point and overall potential for renewables. • EU countries set out how they plan to meet these targets and the general course of their renewable energy policy in national renewable energy action plans. • Progress towards national targets is measured every two years when EU countries publish national renewable energy progress reports. 	<p>Implementation of the Climate Action Plan needs to comply with all environmental legislation and align with and cumulatively contribute towards – in combination with other users and bodies and their plans etc. – the achievement of the objectives of the regulatory framework for environmental protection and management.</p>
Directive 2018/2001 on the promotion of the use of energy from renewable sources (recast)	<p>This Directive establishes a common framework for the promotion of energy from renewable sources. It sets a binding European Union target for the overall share of energy from renewable sources in the Union's gross final consumption of energy in 2030: Member States shall collectively ensure that the share of energy from renewable sources in the Union's gross final consumption of energy in 2030 is at least 32%. Support schemes for energy from renewable sources shall be adopted by Member States. Provisions on joint projects between Member States and between Member States and third countries are laid down too.</p>	<p>The Directive lays down rules on financial support for electricity from renewable sources, on self-consumption of such electricity, on the use of energy from renewable sources in the heating and cooling sector and in the transport sector, on regional cooperation between Member States, and between Member States and third countries, on guarantees of origin, on administrative procedures and on information and training. It also establishes sustainability and greenhouse gas emissions saving criteria for biofuels, bioliquids and biomass fuels. The latter include fuels produced from waste, from agricultural biomass and from forest biomass.</p>	<p>Implementation of the Climate Action Plan needs to comply with all environmental legislation and align with and cumulatively contribute towards – in combination with other users and bodies and their plans etc. – the achievement of the objectives of the regulatory framework for environmental protection and management.</p>

Legislation, Plan, etc.	Summary of high level aim/ purpose/ objective	Summary of lower level objectives, actions etc.	Relevance to the Plan
		<p>The Commission shall monitor the origin of biofuels, bioliquids and biomass fuels consumed in the European Union and the impact of their production, including the impact as a result of displacement, on land use in the Union and in the main third countries of supply.</p>	
<p>Alternative Fuels Infrastructure Directive (2014/94/EU)</p>	<p>This Directive establishes a common framework of measures for the deployment of alternative fuels infrastructure in the Union in order to minimise dependence on oil and to mitigate the environmental impact of transport.</p>	<p>This Directive sets out minimum requirements for the building-up of alternative fuels infrastructure, including recharging points for electric vehicles and refuelling points for natural gas (LNG and CNG) and hydrogen, to be implemented by means of Member States' national policy frameworks, as well as common technical specifications for such recharging and refuelling points, and user information requirements.</p>	<p>Implementation of the Climate Action Plan needs to comply with all environmental legislation and align with and cumulatively contribute towards – in combination with other users and bodies and their plans etc. – the achievement of the objectives of the regulatory framework for environmental protection and management.</p>
<p>Energy Efficiency Directive (EU) 2023/1791</p>	<p>The new directive introduces a series of measures to help accelerate energy efficiency, including embracing the “energy efficiency first” principle in the energy and non-energy policies.</p>	<ul style="list-style-type: none"> • Establishing an EU legally-binding target to reduce the EU’s final energy consumption by 11.7% by 2030 (relative to the 2020 reference scenario). This includes for each Member State the requirement to set its indicative national contribution based on objective criteria reflecting national circumstances. If the national contributions do not add up to the EU target, an ambition gap mechanism is applied by the Commission. • Increasing annual energy savings from 0.8% (at present) to 1.3% (2024-2025), then 1.5% (2026-2027) and 1.9% from 2028 onwards. That’s an average of 1.49% of new annual savings for the period from 2024-2030. • Obliging Member States to prioritise vulnerable customers and social housing within the scope of their energy savings measures. 	<p>Implementation of the Climate Action Plan needs to comply with all environmental legislation and align with and cumulatively contribute towards – in combination with other users and bodies and their plans etc. – the achievement of the objectives of the regulatory framework for environmental protection and management.</p>

Legislation, Plan, etc.	Summary of high level aim/ purpose/ objective	Summary of lower level objectives, actions etc.	Relevance to the Plan
		<ul style="list-style-type: none"> • Introducing an annual energy consumption reduction target of 1.9% for the public sector as a whole. • Extending the annual 3% buildings renovation obligation to all the levels of public administration. • Introducing a different approach, based on energy consumption, for business to have an energy management system or to carry out an energy audits. • Bringing in a new obligation to monitor the energy performance of data centres, with an EU-level database collecting and publishing data. • Promoting local heating & cooling plans in larger municipalities. • Progressively increasing the efficient energy consumption in heat or cold supply, also in district heating. 	
<p>EU Seveso Directive (2012/18/EU)</p>	<p>This Directive lays down rules for the prevention of major accidents which involve dangerous substances, and the limitation of their consequences for human health and the environment, with a view to ensuring a high level of protection throughout the Union in a consistent and effective manner.</p>	<ul style="list-style-type: none"> • The Seveso Directive is well integrated with other EU policies, thus avoiding double regulation or other administrative burden. This includes the following related policy areas: • Classification, labelling and packaging of chemicals; • The Union's Civil Protection Mechanism; • The Security Union Agenda including CBRN-E and Protection of critical infrastructure; • Policy on environmental liability and on the protection of the environment through criminal law; • Safety of offshore oil and gas operations. 	<p>Implementation of the Climate Action Plan needs to comply with all environmental legislation and align with and cumulatively contribute towards – in combination with other users and bodies and their plans etc. – the achievement of the objectives of the regulatory framework for environmental protection and management.</p>

Legislation, Plan, etc.	Summary of high level aim/ purpose/ objective	Summary of lower level objectives, actions etc.	Relevance to the Plan
<p>Biodiversity Strategy for 2030 - Bringing nature back into our lives (European Commission, 2020)</p>	<p>The EU's biodiversity strategy for 2030 is a comprehensive, ambitious and long-term plan to protect nature and reverse the degradation of ecosystems. The strategy aims to put Europe's biodiversity on a path to recovery by 2030, and contains specific actions and commitments.</p>	<p>The Strategy contains specific commitments and actions to be delivered by 2030, including:</p> <ul style="list-style-type: none"> • Establishing a larger EU-wide network of protected areas on land and at • sea, building upon existing Natura 2000 areas, with strict protection for areas of very high biodiversity and climate value. • An EU Nature Restoration Plan - a series of concrete commitments and actions to restore degraded ecosystems across the EU by 2030, and manage them sustainably, addressing the key drivers of biodiversity loss. • A set of measures to enable the necessary transformative change: setting in motion a new, strengthened governance framework to ensure better implementation and track progress, improving knowledge, financing and investments and better respecting nature in public and business decision making. • Measures to tackle the global biodiversity challenge, demonstrating that the EU is ready to lead by example towards the successful adoption of an ambitious global biodiversity framework under the Convention on Biological Diversity. 	<p>Where new land use developments or activities occur as a result of this legislation, plan, programme, etc., individually or in combination with others, potential in combination effects may arise. Implementation of the Climate Action Plan needs to comply with all environmental legislation and align with and cumulatively contribute towards – in combination with other users and bodies and their plans etc. – the achievement of the objectives of the regulatory framework for environmental protection and management.</p>
<p>EU Green Infrastructure Strategy</p>	<p>Aims to create a robust enabling framework in order to promote and facilitate Green Infrastructure (GI) projects.</p>	<ul style="list-style-type: none"> • Promoting GI in the main EU policy areas. • Supporting EU-level GI projects. • Improving access to finance for GI projects. • Improving information and promoting innovation. 	<p>Implementation of the Climate Action Plan needs to comply with all environmental legislation and align with and cumulatively contribute towards – in combination with other users and bodies and their plans etc. – the achievement of the objectives of the regulatory framework for</p>

Legislation, Plan, etc.	Summary of high level aim/ purpose/ objective	Summary of lower level objectives, actions etc.	Relevance to the Plan
<p>UNESCO (1972) The Convention for the Protection of the World Cultural and Natural Heritage</p>	<ul style="list-style-type: none"> links concepts of nature conservation and the preservation of cultural properties; and recognizes the way in which people interact with nature, and the fundamental need to preserve the balance between the two. 	<ul style="list-style-type: none"> sets out the duties of States Parties in identifying potential sites and their role in protecting and preserving them; each country pledges to conserve not only the World Heritage sites situated on its territory, but also to protect its national heritage; encourages to integrate the protection of the cultural and natural heritage into regional planning programmes, set up staff and services at their sites, undertake scientific and technical conservation research and adopt measures which give this heritage a function in the day-to-day life of the community. 	<p>environmental protection and management.</p> <p>Where new land use developments or activities occur as a result of this legislation, plan, programme, etc., individually or in combination with others, potential in combination effects may arise. Implementation of the Climate Action Plan needs to comply with all environmental legislation and align with and cumulatively contribute towards – in combination with other users and bodies and their plans etc. – the achievement of the objectives of the regulatory framework for environmental protection and management</p>
<p>UN (1992) The Convention on Biological Diversity</p>	<p>An overall objective is to develop national strategies for the conservation and sustainable use of biological diversity.</p>	<p>The Convention has three main goals:</p> <ul style="list-style-type: none"> the conservation of biological diversity (or biodiversity); the sustainable use of its components; and the fair and equitable sharing of benefits arising from genetic resources. 	<p>Where new land use developments or activities occur as a result of this legislation, plan, programme, etc., individually or in combination with others, potential in combination effects may arise. Implementation of the Climate Action Plan needs to comply with all environmental legislation and align with and cumulatively contribute towards – in combination with other users and bodies and their plans etc. – the achievement of the objectives of the regulatory framework for environmental protection and management.</p>

Legislation, Plan, etc.	Summary of high level aim/ purpose/ objective	Summary of lower level objectives, actions etc.	Relevance to the Plan
<p>UN (1992) Framework Convention on Climate Change</p>	<p>It is aimed at stabilising greenhouse gas concentrations in the atmosphere at a level that would prevent dangerous anthropogenic interference with the climate system.</p>	<p>The Convention acknowledges the vulnerability of all countries to the effects of climate change and calls for special efforts to ease the consequences, especially in developing countries which lack the resources to do so on their own.</p>	<p>Where new land use developments or activities occur as a result of this legislation, plan, programme, etc., individually or in combination with others, potential in combination effects may arise.</p> <p>Implementation of the Climate Action Plan needs to comply with all environmental legislation and align with and cumulatively contribute towards – in combination with other users and bodies and their plans etc. – the achievement of the objectives of the regulatory framework for environmental protection and management.</p>
<p>UN Kyoto Protocol (2nd Kyoto Period), the Second European Climate Change Programme (ECCP II), Paris climate conference (COP21) 2015 (Paris Agreement)</p>	<p>The UN Kyoto Protocol set of policy measures to reduce greenhouse gas emissions.</p> <p>The Second European Climate Change Programme (ECCP II) aims to identify and develop all the necessary elements of an EU strategy to implement the Kyoto Protocol.</p> <p>At the Paris climate conference (COP21) in December 2015, 195 countries adopted the first-ever universal, legally binding global climate deal. The agreement sets out a global action plan to put the world on track to avoid dangerous climate change by limiting global warming to well below 2°C.</p>	<ul style="list-style-type: none"> • The Kyoto Protocol is implemented through the European Climate Change Programme (ECCP II). • EU member states implement measures to improve on or compliment the specified measures and policies arising from the ECCP. • Under COP21, governments agreed to come together every 5 years to set more ambitious targets as required by science; report to each other and the public on how well they are doing to implement their targets; track progress towards the long-term goal through a robust transparency and accountability system. 	<p>Implementation of the Climate Action Plan needs to comply with all environmental legislation and align with and cumulatively contribute towards – in combination with other users and bodies and their plans etc. – the achievement of the objectives of the regulatory framework for environmental protection and management.</p>

Legislation, Plan, etc.	Summary of high level aim/ purpose/ objective	Summary of lower level objectives, actions etc.	Relevance to the Plan
EU 2020 Climate and Energy Package	<ul style="list-style-type: none"> • Binding legislation which aims to ensure the European Union meets its climate and energy targets for 2020. • Aims to achieve a 20% reduction in EU greenhouse gas emissions from 1990 levels. • Aims to raise the share of EU energy consumption produced from renewable resources to 20%. • Achieve a 20% improvement in the EU's energy efficiency. 	<p>Four pieces of complimentary legislation:</p> <ul style="list-style-type: none"> • Reform of the EU Emissions Trading System (EU ETS) to include a cap on emission allowances in addition to existing system of national caps. • Member States have agreed national targets for non-EU ETS emissions from countries outside the EU. • Meet the national renewable energy targets of 16% for Ireland by 2020. • Preparing a legal framework for technologies in carbon capture and storage. 	<p>Implementation of the Climate Action Plan needs to comply with all environmental legislation and align with and cumulatively contribute towards – in combination with other users and bodies and their plans etc. – the achievement of the objectives of the regulatory framework for environmental protection and management.</p>
EU 2030 Framework for Climate and Energy	<ul style="list-style-type: none"> • A 2030 Framework for climate and energy, including EU-wide targets and policy objectives for the period between 2020 and 2030 that has been agreed by European countries. • Targets include a 40% cut in greenhouse gas emissions compared to 1990 levels, at least a 27% share of renewable energy consumption and at least 27% energy savings compared with the business-as-usual scenario. 	<ul style="list-style-type: none"> • To meet the targets, the European Commission has proposed the following policies for 2030: • A reformed EU emissions trading scheme (ETS). • New indicators for the competitiveness and security of the energy system, such as price differences with major trading partners, diversification of supply, and interconnection capacity between EU countries. • First ideas for a new governance system based on national plans for competitive, secure, and sustainable energy. These plans will follow a common EU approach. They will ensure stronger investor certainty, greater transparency, enhanced policy coherence and improved coordination across the EU. 	<p>Implementation of the Climate Action Plan needs to comply with all environmental legislation and align with and cumulatively contribute towards – in combination with other users and bodies and their plans etc. – the achievement of the objectives of the regulatory framework for environmental protection and management.</p>
The Clean Air for Europe Directive (2008/50/EC) (EU Air Framework Directive)	<ul style="list-style-type: none"> • The CAFE Directive merges existing legislation into a single directive (except for the fourth daughter directive). • Sets new air quality objectives for PM2.5 (fine particles) including the limit value and exposure related objectives. 	<ul style="list-style-type: none"> • Sets objectives for ambient air quality designed to avoid, prevent or reduce harmful effects on human health and the environment as a whole. • Aims to assess the ambient air quality in Member States on the basis of common methods and criteria. 	<p>Implementation of the Climate Action Plan needs to comply with all environmental legislation and align with and cumulatively contribute towards – in combination with other users and bodies and their plans etc. – the achievement of the objectives of the</p>

Legislation, Plan, etc.	Summary of high level aim/ purpose/ objective	Summary of lower level objectives, actions etc.	Relevance to the Plan
Fourth Daughter Directive (2004/107/EC)	<ul style="list-style-type: none"> Accounts for the possibility to discount natural sources of pollution when assessing compliance against limit values. Allows the possibility for time extensions of three years (PM10) or up to five years (NO2, benzene) for complying with limit values, based on conditions and the assessment by the European Commission. The Fourth Daughter Directive lists pollutants, target values and monitoring requirements for the following: arsenic, cadmium, mercury, nickel and polycyclic aromatic hydrocarbons in ambient air. 	<ul style="list-style-type: none"> Obtains information on ambient air quality in order to help combat air pollution and nuisance and to monitor long-term trends and improvements resulting from national and community measures. Ensures that such information on ambient air quality is made available to the public. Aims to maintain air quality where it is good and improving it in other cases. Aims to promote increased cooperation between the Member States in reducing air pollution. 	regulatory framework for environmental protection and management.
Noise Directive (2002/49/EC)	<p>The Noise Directive - Directive 2002/49/EC relating to the assessment and management of environmental noise - is part of an EU strategy setting out to reduce the number of people affected by noise in the longer term and to provide a framework for developing existing Community policy on noise reduction from source.</p>	<p>The Directive requires competent authorities in Member States to:</p> <ul style="list-style-type: none"> Draw up strategic noise maps for major roads, railways, airports and agglomerations, using harmonised noise indicators and use these maps to assess the number of people which may be impacted upon as a result of excessive noise levels; Draw up action plans to reduce noise where necessary and maintain environmental noise quality where it is good; and Inform and consult the public about noise exposure, its effects, and the measures considered to address noise. <p>The Directive does not set any limit value, nor does it prescribe the measures to be used in the action plans, which remain at the discretion of the competent authorities.</p>	Implementation of the Climate Action Plan needs to comply with all environmental legislation and align with and cumulatively contribute towards – in combination with other users and bodies and their plans etc. – the achievement of the objectives of the regulatory framework for environmental protection and management.

Legislation, Plan, etc.	Summary of high level aim/ purpose/ objective	Summary of lower level objectives, actions etc.	Relevance to the Plan
Floods Directive (2007/60/EC)	<ul style="list-style-type: none"> Establishes a framework for the assessment and management of flood risks Reduce adverse consequences for human health, the environment, cultural heritage and economic activity associated with floods in the Community 	<ul style="list-style-type: none"> Assess all water courses and coast lines at risk from flooding through Flood Risk Assessment Prepare flood hazard maps and flood risk maps outlining the extent or potential of flooding and assets and humans at risk in these areas at River Basin District level (Article 3(2) (b)) and areas covered by Article 5(1) and Article 13(1) (b) in accordance with paragraphs 2 and 3. Implement flood risk management plans and take adequate and coordinated measures to reduce flood risk for the areas covered by the Articles listed above. Inform the public and allow the public to participate in planning process. 	<p>Implementation of the Climate Action Plan needs to comply with all environmental legislation and align with and cumulatively contribute towards – in combination with other users and bodies and their plans etc. – the achievement of the objectives of the regulatory framework for environmental protection and management.</p>
Water Framework Directive (2000/60/EC)	<ul style="list-style-type: none"> Establish a framework for the protection of water bodies to include inland surface waters, transitional waters, coastal waters and groundwater and their dependent wildlife and habitats. Preserve and prevent the deterioration of water status and where necessary improve and maintain “good status” of water bodies. Promote sustainable water usage. The Water Framework Directive repealed the following Directives: <ul style="list-style-type: none"> The Drinking Water Abstraction Directive Sampling Drinking Water Directive Exchange of Information on Quality of Surface Freshwater Directive Shellfish Directive Freshwater Fish Directive 	<ul style="list-style-type: none"> Protect, enhance and restore all water bodies and meet the environmental objectives outlined in Article 4 of the Directive. Achieve "good status" for all waters. Manage water bodies based on identifying and establishing river basins districts. Involve the public and streamline legislation. Prepare and implement a River Basin Management Plan for each river basin districts identified and a Register of Protected Areas. Establish a programme of monitoring for surface water status, groundwater status and protected areas. Recover costs for water services. 	<p>Implementation of the Climate Action Plan needs to comply with all environmental legislation and align with and cumulatively contribute towards – in combination with other users and bodies and their plans etc. – the achievement of the objectives of the regulatory framework for environmental protection and management.</p>

Legislation, Plan, etc.	Summary of high level aim/ purpose/ objective	Summary of lower level objectives, actions etc.	Relevance to the Plan
	<ul style="list-style-type: none"> • Groundwater Directive • Dangerous Substances Directive 		
Groundwater Directive (2006/118/EC)	<ul style="list-style-type: none"> • Protect, control and conserve groundwater. • Prevent the deterioration of the status of all bodies of groundwater. • Implements measures to prevent and control groundwater pollution, including criteria for assessing good groundwater chemical status and criteria for the identification of significant and sustained upward trends and for the definition of starting points for trend reversals. 	<ul style="list-style-type: none"> • Meet minimum groundwater standards listed in Annex 1 of Directive. • Meet threshold values adopted by national legislation for the pollutants, groups of pollutants and indicators of pollution which have been identified as contributing to the characterisation of bodies or groups of bodies of groundwater as being at risk, also taking into account Part B of Annex II. 	<p>Implementation of the Climate Action Plan needs to comply with all environmental legislation and align with and cumulatively contribute towards – in combination with other users and bodies and their plans etc. – the achievement of the objectives of the regulatory framework for environmental protection and management.</p>
Drinking Water Directive (2020/2184)	<ul style="list-style-type: none"> • The recast Drinking Water Directive is the EU’s main law on drinking water. It concerns the access to and the quality of water intended for human consumption to protect human health. • The EU adopted the recast Drinking Water Directive in December 2020 and the Directive entered into force in January 2021. Member States have to transpose the Directive into national law and comply with its provisions by 12 January 2023. The recast Drinking Water Directive will further protect human health thanks to updated water quality standards, tackling pollutants of concern, such as endocrine disruptors and microplastics, and leading to even cleaner water from the tap for all. 	<p>Key features of the revised Directive are:</p> <ul style="list-style-type: none"> • reinforced water quality standards, in line or, in some cases, even more stringent than the World Health Organisation (WHO) recommendations • tackling emerging pollutants, such as endocrine disruptors and PFAs, as well as microplastics • a preventive approach favouring actions to reduce pollution at source by introducing the risk-based approach • measures to ensure better access to water, particularly for vulnerable and marginalised groups • measures to promote tap water, including in public spaces and restaurants, to reduce (plastic) bottle consumption • harmonisation of the quality standards for materials and products in contact with water • measures to reduce water leakages and to increase transparency of the sector 	<p>Implementation of the Climate Action Plan needs to comply with all environmental legislation and align with and cumulatively contribute towards – in combination with other users and bodies and their plans etc. – the achievement of the objectives of the regulatory framework for environmental protection and management.</p>

Legislation, Plan, etc.	Summary of high level aim/ purpose/ objective	Summary of lower level objectives, actions etc.	Relevance to the Plan
Urban Waste Water Treatment Directive (91/271/EEC)	<ul style="list-style-type: none"> This Directive concerns the collection, treatment and discharge of urban waste water and the treatment and discharge of waste water from certain industrial sectors. The objective of the Directive is to protect the environment from the adverse effects of waste water discharges. 	<ul style="list-style-type: none"> Urban waste water entering collecting systems shall before discharge, be subject to secondary treatment. Annex II requires the designation of areas sensitive to eutrophication which receive water discharges. Establishes minimum requirements for urban waste water collection and treatment systems in specified agglomerations to include special requirements for sensitive areas and certain industrial sectors. 	<p>Implementation of the Climate Action Plan needs to comply with all environmental legislation and align with and cumulatively contribute towards – in combination with other users and bodies and their plans etc. – the achievement of the objectives of the regulatory framework for environmental protection and management.</p>
Environmental Liability Directive (2004/35/EC) as amended by Directive 2006/21/EC, Directive 2009/31/EC and Directive 2013/30/EU	<p>Establish a framework of environmental liability based on the 'polluter-pays' principle, to prevent and remedy environmental damage.</p>	<ul style="list-style-type: none"> Relates to environmental damage caused by any of the occupational activities listed in Annex III, and to any imminent threat of such damage occurring by reason of any of those activities; damage to protected species and natural habitats caused by any occupational activities other than those listed in Annex III, and to any imminent threat of such damage occurring by reason of any of those activities, whenever the operator has been at fault or negligent. Where environmental damage has not yet occurred but there is an imminent threat of such damage occurring, the operator shall, without delay, take the necessary preventive measures. Where environmental damage has occurred the operator shall, without delay, inform the competent authority of all relevant aspects of the situation and take all practicable steps to immediately control, contain, remove or otherwise manage the relevant contaminants and/or any other damage factors in order to limit or to prevent further environmental damage and adverse effects on human health or further impairment of services and the necessary remedial measures, in accordance with Article 7. 	<p>Implementation of the Climate Action Plan needs to comply with all environmental legislation and align with and cumulatively contribute towards – in combination with other users and bodies and their plans etc. – the achievement of the objectives of the regulatory framework for environmental protection and management.</p>

Legislation, Plan, etc.	Summary of high level aim/ purpose/ objective	Summary of lower level objectives, actions etc.	Relevance to the Plan
		<ul style="list-style-type: none"> • The operator shall bear the costs for the preventive and remedial actions taken pursuant to this Directive. • The competent authority shall be entitled to initiate cost recovery proceedings against the operator. • The operator may be required to provide financial security guarantees to ensure their responsibilities under the directive are met. • The Environmental Liability Directive has been amended through a number of Directives that are not of significant relevance to the SEA for the Guidelines. Implementation of the Environmental Liability Directive is contributed towards by a Multi-Annual Work Programme (MAWP) 'Making the Environmental Liability Directive more fit for purpose' that is updated annually to changing developments, growing • knowledge and new needs. 	
<p>European Convention on the Protection of the Archaeological Heritage (Valletta 1992)</p>	<p>The aim of this (revised) Convention is to protect the archaeological heritage as a source of the European collective memory and as an instrument for historical and scientific study.</p>	<p>The Valletta Convention makes the conservation and enhancement of the archaeological heritage one of the goals of urban and regional planning policies. The Convention sets guidelines for the funding of excavation and research work and publication of research findings. It also deals with public access, in particular to archaeological sites, and educational actions to be undertaken to develop public awareness of the value of the archaeological heritage. It also constitutes an institutional framework for pan-European co-operation on the archaeological heritage, entailing a systematic exchange of experience and experts among the various States.</p>	<p>Implementation of the Climate Action Plan needs to comply with all environmental legislation and align with and cumulatively contribute towards – in combination with other users and bodies and their plans etc. – the achievement of the objectives of the regulatory framework for environmental protection and management.</p>

Legislation, Plan, etc.	Summary of high level aim/ purpose/ objective	Summary of lower level objectives, actions etc.	Relevance to the Plan
Convention of the Protection of the Architectural Heritage of Europe (Granada 1995)	<p>The main purpose of the Convention is to reinforce and promote policies for the conservation and enhancement of Europe's heritage. It also affirms the need for European solidarity with regard to heritage conservation and is designed to foster practical co- operation among the Parties. It establishes the principles of "European co-ordination of conservation policies" including consultations regarding the thrust of the policies to be implemented.</p>	<ul style="list-style-type: none"> • The reinforcement and promotion of policies for protecting and enhancing the heritage within the territories of the parties. • The affirmation of European solidarity with regard to the protection of the heritage and the fostering of practical co- operation between states and regions. 	<p>Implementation of the Climate Action Plan needs to comply with all environmental legislation and align with and cumulatively contribute towards – in combination with other users and bodies and their plans etc. – the achievement of the objectives of the regulatory framework for environmental protection and management.</p>
ICOMOS (2011) Principles for the Conservation of Industrial Heritage Sites, Structures, Areas and Landscapes ('Dublin Principles')	<p>It is aimed to assist in the documentation, protection, conservation and appreciation of industrial heritage as part of the heritage of human societies around the World.</p>	<ul style="list-style-type: none"> • (I) Document and understand industrial heritage structures, sites, areas and landscapes and their values; • (II) Ensure effective protection and conservation of the industrial heritage structures, sites, areas and landscapes; • (III) Conserve and maintain the industrial heritage structures, sites, areas and landscapes; and • (IV) Present and communicate the heritage dimensions and values of industrial structures, sites, areas and landscapes to raise public and corporate awareness, and support training and research. 	<p>Where new land use developments or activities occur as a result of this legislation, plan, programme, etc., individually or in combination with others, potential in combination effects may arise. Implementation of the Climate Action Plan needs to comply with all environmental legislation and align with and cumulatively contribute towards – in combination with other users and bodies and their plans etc. – the achievement of the objectives of the regulatory framework for environmental protection and management.</p>
Council of Europe Framework Convention on the Value of Cultural Heritage for Society (Faro 2005)	<ul style="list-style-type: none"> • Cultural heritage is a group of resources inherited from the past which people identify, independently of ownership, as a reflection and expression of their constantly evolving values, beliefs, knowledge and traditions. It includes all aspects of the environment resulting from the interaction between people and places through time. 	<ul style="list-style-type: none"> • Recognise that rights relating to cultural heritage are inherent in the right to participate in cultural life, as defined in the Universal Declaration of Human Rights. • Recognise individual and collective responsibility towards cultural heritage. 	<p>Implementation of the Climate Action Plan needs to comply with all environmental legislation and align with and cumulatively contribute towards – in combination with other users and bodies and their plans etc. – the achievement of the objectives of the regulatory framework for</p>

Legislation, Plan, etc.	Summary of high level aim/ purpose/ objective	Summary of lower level objectives, actions etc.	Relevance to the Plan
	<ul style="list-style-type: none"> A heritage community consists of people who value specific aspects of cultural heritage which they wish, within the framework of public action, to sustain and transmit to future generations. 	<ul style="list-style-type: none"> Emphasise that the conservation of cultural heritage and its sustainable use have human development and quality of life as their goal. Take the necessary steps to apply the provisions of this Convention concerning the role of cultural heritage in the construction of a peaceful and democratic society. Greater synergy of competencies among all the public, institutional and private actors concerned. 	environmental protection and management.
European Landscape Convention 2000	<p>The developments in agriculture, forestry, industrial and mineral production techniques, together with the practices followed in town and country planning, transport, networks, tourism and recreation, and at a more general level, changes in the world economy, have in many cases accelerated the transformation of landscapes. The Convention expresses a concern to achieve sustainable development based on a balanced and harmonious relationship between social needs, economic activity and the environment. It aims to respond to the public's wish to enjoy high quality landscapes.</p>	<ul style="list-style-type: none"> Promote protection, management and planning of landscapes. Organise European co-operation on landscape issues. 	Implementation of the Climate Action Plan needs to comply with all environmental legislation and align with and cumulatively contribute towards – in combination with other users and bodies and their plans etc. – the achievement of the objectives of the regulatory framework for environmental protection and management.
The Seventh Environmental Action Programme (EAP) of the European Community (2013-2020)	<p>It identifies three key objectives:</p> <ul style="list-style-type: none"> to protect, conserve and enhance the Union's natural capital to turn the Union into a resource-efficient, green, and competitive low-carbon economy to safeguard the Union's citizens from environment-related pressures and risks to health and wellbeing 	<p>Four so called "enablers" will help Europe deliver on these objectives (goals):</p> <ul style="list-style-type: none"> Better implementation of legislation. Better information by improving the knowledge base. More and wiser investment for environment and climate policy. Full integration of environmental requirements and considerations into other policies. 	Implementation of the Climate Action Plan needs to comply with all environmental legislation and align with and cumulatively contribute towards – in combination with other users and bodies and their plans etc. – the achievement of the objectives of the regulatory framework for environmental protection and management.

Legislation, Plan, etc.	Summary of high level aim/ purpose/ objective	Summary of lower level objectives, actions etc.	Relevance to the Plan
		<ul style="list-style-type: none"> • Two additional horizontal priority objectives complete the programme: • To make the Union's cities more sustainable. • To help the Union address international environmental and climate challenges more effectively. 	
Bern Convention (Convention on the Conservation of European Wildlife and Natural Habitats)	<p>The convention has three main aims:</p> <ul style="list-style-type: none"> • to conserve wild flora and fauna and their natural habitats • to promote cooperation between states • to give particular attention to endangered and vulnerable species including endangered and vulnerable migratory species 	<p>The Parties under the convention recognise the intrinsic value of nature, which needs to be preserved and passed to future generations, they also:</p> <ul style="list-style-type: none"> • Seek to ensure the conservation of nature in their countries, paying particular attention to planning and development policies and pollution control. • Look at implementing the Bern Convention in central Eastern Europe and the Caucasus. • Take account of the potential impact on natural heritage by other policies. • Promote education and information of the public, ensuring the need to conserve species is understood and acted upon. • Develop an extensive number of species action plans, codes of conducts, and guidelines, at their own initiative or in co- operation with other organisations. • Created the Emerald Network, an ecological network made up of Areas of Special Conservation Interest. 	<p>Implementation of the Climate Action Plan needs to comply with all environmental legislation and align with and cumulatively contribute towards – in combination with other users and bodies and their plans etc. – the achievement of the objectives of the regulatory framework for environmental protection and management.</p>
Bali Road Map (2007)	<p>The overall goals of the project are twofold:</p> <ul style="list-style-type: none"> • To increase national capacity to co-ordinate ministerial views, participate in the UNFCCC process, and negotiate positions within the timeframe of the Bali Action Plan; and 	<p>The Bali Action Plan is centred on four main building Blocks:</p> <ul style="list-style-type: none"> • mitigation • adaptation • technology 	<p>Implementation of the Climate Action Plan needs to comply with all environmental legislation and align with and cumulatively contribute towards – in combination with other users and bodies and their plans etc. – the</p>

Legislation, Plan, etc.	Summary of high level aim/ purpose/ objective	Summary of lower level objectives, actions etc.	Relevance to the Plan
	<ul style="list-style-type: none"> To assess investment and financial flows to address climate change for up to three key sectors and/or economic activities. 	<ul style="list-style-type: none"> financing 	achievement of the objectives of the regulatory framework for environmental protection and management.
Cancun Agreements (2010)	<p>Set of decisions taken at the COP 16 Conference in Cancun in 2010 which addresses a series of key issues in the fight against climate change. Cancun Agreements' main objectives cover:</p> <ul style="list-style-type: none"> Mitigation Transparency of actions Technology Finance Adaptation Forests Capacity building 	Among the most prominent agreements is the establishment of a Green Climate Fund to transfer money from the developed to developing world to tackle the impacts of climate change.	Implementation of the Climate Action Plan needs to comply with all environmental legislation and align with and cumulatively contribute towards – in combination with other users and bodies and their plans etc. – the achievement of the objectives of the regulatory framework for environmental protection and management.
Doha Climate Gateway (2012)	Set of decisions taken at the COP 18 meeting in Doha in 2012 which pave the way for a new agreement in Paris in 2015.	<ul style="list-style-type: none"> The following actions were committed to by governments at this conference: Set out a timetable to adopt a universal climate agreement by 2015 (to come into effect in 2020); Complete the work under Bali Action Plan and to focus on new completing new targets; Strengthen the aim to cut greenhouse gases and help vulnerable countries to adapt; Amend Kyoto Protocol to include a new commitment period for cutting down the greenhouse gases emissions; and Provide the financial and technology support and new institutions to allow clean energy investment and sustainable growth in developing countries. 	Implementation of the Climate Action Plan needs to comply with all environmental legislation and align with and cumulatively contribute towards – in combination with other users and bodies and their plans etc. – the achievement of the objectives of the regulatory framework for environmental protection and management.

Legislation, Plan, etc.	Summary of high level aim/ purpose/ objective	Summary of lower level objectives, actions etc.	Relevance to the Plan
EU Common Agricultural Policy	<ul style="list-style-type: none"> To improve agricultural productivity, so that consumers have a stable supply of affordable food; and To ensure that EU farmers can make a reasonable living. 	<ul style="list-style-type: none"> ensuring viable food production that will contribute to feeding the world's population, which is expected to rise considerably in the future; Climate change and sustainable management of natural resources; Looking after the countryside across the EU and keeping the rural economy alive. 	Implementation of the Climate Action Plan needs to comply with all environmental legislation and align with and cumulatively contribute towards – in combination with other users and bodies and their plans etc. – the achievement of the objectives of the regulatory framework for environmental protection and management.
EU REACH Regulation (EC 1907/2006)(as amended)	Aims to improve the protection of human health and the environment through the better and earlier identification of the intrinsic properties of chemical substances.	The aims are achieved by applying REACH, namely: <ul style="list-style-type: none"> Registration, Evaluation, Authorisation; and Restriction of chemicals. REACH also aims to enhance innovation and competitiveness of the EU chemicals industry.	Implementation of the Climate Action Plan needs to comply with all environmental legislation and align with and cumulatively contribute towards – in combination with other users and bodies and their plans etc. – the achievement of the objectives of the regulatory framework for environmental protection and management.
Stockholm Convention	The objective of the Stockholm Convention is to protect human health and the environment from persistent organic pollutants.	<ul style="list-style-type: none"> Prohibit and/or eliminate the production and use, as well as the import and export, of the intentionally produced POPs that are listed in Annex A to the Convention Restrict the production and use, as well as the import and export, of the intentionally produced POPs that are listed in Annex B to the Convention Reduce or eliminate releases from unintentionally produced POPs that are listed in Annex C to the Convention Ensure that stockpiles and wastes consisting of, containing or contaminated with POPs are managed safely and in an environmentally sound manner 	Implementation of the Climate Action Plan needs to comply with all environmental legislation and align with and cumulatively contribute towards – in combination with other users and bodies and their plans etc. – the achievement of the objectives of the regulatory framework for environmental protection and management.

Legislation, Plan, etc.	Summary of high level aim/ purpose/ objective	Summary of lower level objectives, actions etc.	Relevance to the Plan
		<ul style="list-style-type: none"> • To target additional POPs • Other provisions of the Convention relate to the development of implementation plans, information exchange, public information, awareness and education, research, development and monitoring, technical assistance, financial resources and mechanisms, reporting, effectiveness evaluation and non-compliance 	
Ramsar Convention	<p>The Convention’s mission is “the conservation and wise use of all wetlands through local and national actions and international cooperation, as a contribution towards achieving sustainable development throughout the world”.</p>	<p>Under the “three pillars” of the Convention, the Contracting Parties commit to:</p> <ul style="list-style-type: none"> • Work towards the wise use of all their wetlands; • Designate suitable wetlands for the list of Wetlands of International Importance (the “Ramsar List”) and ensure their effective management; • Cooperate internationally on transboundary wetlands, shared wetland systems and shared species. 	<p>Implementation of the Climate Action Plan needs to comply with all environmental legislation and align with and cumulatively contribute towards – in combination with other users and bodies and their plans etc. – the achievement of the objectives of the regulatory framework for environmental protection and management.</p>
European 2020 Strategy for Growth	<p>Europe 2020 sets out a vision of Europe’s social market economy for the 21st century and puts forward three mutually reinforcing priorities:</p> <ul style="list-style-type: none"> • Smart growth: developing an economy based on knowledge and innovation; • Sustainable growth: promoting a more resource efficient, greener and more competitive economy; • Inclusive growth: fostering a high-employment economy delivering social and territorial cohesion. 	<p>In order to reach these priorities, the Commission proposes five quantitative targets to fulfil by 2020:</p> <ol style="list-style-type: none"> 1. 75 % of the population aged 20-64 should be employed; 2. 3% of the EU’s GDP should be invested in R&D; 3. the “20/20/20” climate/energy targets should be met (including an increase to 30% of emissions reduction if the conditions are right); 4. the share of early school leavers should be under 10% and at least 40% of the younger generation should have a tertiary degree; 5. 20 million less people should be at risk of poverty. 	<p>Implementation of the Climate Action Plan needs to comply with all environmental legislation and align with and cumulatively contribute towards – in combination with other users and bodies and their plans etc. – the achievement of the objectives of the regulatory framework for environmental protection and management.</p>

Legislation, Plan, etc.	Summary of high level aim/ purpose/ objective	Summary of lower level objectives, actions etc.	Relevance to the Plan
The European Green Deal (EGD) 2019	The deal sets out how to make Europe the first climate-neutral continent by 2050, boosting the economy, improving people’s quality of life, caring for nature and leaving no one behind.	<ul style="list-style-type: none"> • It sets out a roadmap with actions to boost the efficient use of resources by moving to a clean, circular economy, restore biodiversity and cut pollution. • It outlines investments required, financing tools available and explains how to ensure a just and inclusive transition. • In order to meet the goal to become climate neutral by 2050 as part of the European Green Deal, the European Union (EU) Commission proposed on 4th March 2020 to bring about the first European Climate Law and legally bind the target of net zero greenhouse gas emissions by 2050 	Where new land use developments or activities occur as a result of this legislation, plan, programme, etc., individually or in combination with others, potential in combination effects may arise. Implementation of the Climate Action Plan needs to comply with all environmental legislation and align with and cumulatively contribute towards – in combination with other users and bodies and their plans etc. – the achievement of the objectives of the regulatory framework for environmental protection and management.
EU (2018) Clean Air Policy Package	Aims to substantially reduce air pollution across the EU.	The proposed strategy sets out objectives for reducing the health and environmental impacts of air pollution by 2030, and contains legislative proposals to implement stricter standards for emissions and air pollution.	Where new land use developments or activities occur as a result of this legislation, plan, programme, etc., individually or in combination with others, potential in combination effects may arise. Implementation of the Climate Action Plan needs to comply with all environmental legislation and align with and cumulatively contribute towards – in combination with other users and bodies and their plans etc. – the achievement of the objectives of the regulatory framework for environmental protection and management.

Legislation, Plan, etc.	Summary of high level aim/ purpose/ objective	Summary of lower level objectives, actions etc.	Relevance to the Plan
National Level			
Ireland 2040 - Our Plan, the National Planning Framework, and the National Development Plan (2021 - 2030)	<ul style="list-style-type: none"> The National Planning Framework is the Government’s high-level strategic plan for shaping the future growth and development of to the year 2040. It is a framework to guide public and private investment, to create and promote opportunities for people, and to protect and enhance the environment - from villages to cities, and everything around and in between. The National Development Plan sets out the investment priorities that will underpin the successful implementation of the new National Planning Framework. This will guide national, regional and local planning and investment decisions in Ireland over the next two decades, to cater for an expected population increase of over 1 million people. 	<p>The National Planning Framework published alongside the National Development Plan yields ten National Strategic Outcomes as follows:</p> <ol style="list-style-type: none"> 1. Compact Growth 2. Enhanced Regional Accessibility 3. Strengthened Rural Economies and Communities 4. Sustainable Mobility 5. A Strong Economy, supported by Enterprise, Innovation and Skills 6. High-Quality International Connectivity 7. Enhanced Amenity and Heritage 8. Transition to a Low-Carbon and Climate-Resilient Society 9. Sustainable Management of Water and other Environmental Resources 10. Access to Quality Childcare, Education and Health Services 	<p>Implementation of the Climate Action Plan needs to comply with all environmental legislation and align with and cumulatively contribute towards – in combination with other users and bodies and their plans etc. – the achievement of the objectives of the regulatory framework for environmental protection and management.</p>
Planning, Land Use and Transport Outlook 2040 [In Preparation]	<p>The PLUTO will take account of forecasted future economic and demographic scenarios, affordability considerations and relevant Government policies and will:</p> <ul style="list-style-type: none"> Quantify in broad terms the appropriate scale of financial investment in land transport over the long term; Consider how fiscal, environmental and technological developments might impact on this investment; and, 	<p>In preparation.</p>	<p>Implementation of the Climate Action Plan needs to comply with all environmental legislation and align with and cumulatively contribute towards – in combination with other users and bodies and their plans etc. – the achievement of the objectives of the regulatory framework for environmental protection and management.</p>

Legislation, Plan, etc.	Summary of high level aim/ purpose/ objective	Summary of lower level objectives, actions etc.	Relevance to the Plan
	<ul style="list-style-type: none"> Identify strategic priorities for future investment to ensure land transport infrastructure provision facilitates the objectives of Project Ireland 2040. 		
Planning and Development Act 2000 (as amended)	<p>The core principal objectives of this Act are to amend the Planning Acts of 2000 – 2022 with specific regard given to supporting economic renewal and sustainable development.</p>	<ul style="list-style-type: none"> Development, with certain exceptions, is subject to development control under the Planning Acts and the local authorities grant or refuse planning permission for development, including ones within protected areas. There are, however, a range of exemptions from the planning system. Use of land for agriculture, peat extraction and afforestation, subject to certain thresholds, is generally exempt from the requirement to obtain planning permission. Additionally, Environmental Impact Assessment (EIA) is required for a range of classes and large scale projects. Under planning legislation, Development Plans must include mandatory objectives for the conservation of the natural heritage and for the conservation of European sites and any other sites which may be prescribed. There are also discretionary powers to set objectives for the conservation of a variety of other elements of the natural heritage. 	<p>Implementation of the Climate Action Plan needs to comply with all environmental legislation and align with and cumulatively contribute towards – in combination with other users and bodies and their plans etc. – the achievement of the objectives of the regulatory framework for environmental protection and management.</p>

Legislation, Plan, etc.	Summary of high level aim/ purpose/ objective	Summary of lower level objectives, actions etc.	Relevance to the Plan
European Communities (Environmental Assessment of Certain Plans and Programmes Regulations 2004 (S.I. 435 of 2004), as amended by S.I. 200 of 2011	<p>The purpose of these Regulations is to transpose into Irish law Directive 2001/42/EC of 27 June 2001 (O.J. No. L 197, 21 July 2001) on the assessment of the effects of certain plans and programmes on the environment — commonly known as the Strategic Environmental Assessment (SEA) Directive.</p>	<ul style="list-style-type: none"> • The Regulations cover plans and programmes in all of the sectors listed in article 3(2) of the Directive except land-use planning. • These Regulations also amend certain provisions of the Planning and Development Act 2000 to provide the statutory basis for the transposition of the Directive in respect of land-use planning. • Transposition in respect of the land-use planning sector is contained in the Planning and Development (Strategic Environmental Assessment) Regulations 2004 (S.I. No. 436 of 2004). 	<p>Implementation of the Climate Action Plan needs to comply with all environmental legislation and align with and cumulatively contribute towards – in combination with other users and bodies and their plans etc. – the achievement of the objectives of the regulatory framework for environmental protection and management.</p>
European Communities (Birds and Natural Habitats) Regulations 2011 (S.I. 477 of 2011, as amended)	<p>These Regulations provide a new for the implementation in Ireland of Council Directive 92/43/EEC on habitats and protection of wild fauna and flora (as amended) and for the implementation of Directive 2009/147/EC of the European Parliament and of the Council on the protection of wild birds.</p>	<ul style="list-style-type: none"> • They provide, among other things, for: the appointment and functions of authorized officers; identification, classification and other procedures relative to the designation of Community sites. • The Regulations have been prepared to address several judgments of the CJEU against Ireland, notably cases C- 418/04 and C-183/05, in respect of failure to transpose elements of the Birds Directive and the Habitats Directive into Irish law. 	<p>Implementation of the Climate Action Plan needs to comply with all environmental legislation and align with and cumulatively contribute towards – in combination with other users and bodies and their plans etc. – the achievement of the objectives of the regulatory framework for environmental protection and management.</p>
Waste Management Act 1996, as amended	<p>To make provision in relation to the prevention, management and control of waste; to give effect to provisions of certain acts adopted by institutions of the European communities in respect of those matters; to amend the Environmental Protection Agency Act, 1992, and to repeal certain enactments and to provide for related matters.</p>	<ul style="list-style-type: none"> • The Waste Management Act contains a number of key legal obligations, including requirements for waste management planning, waste collection and movement, the authorisation of waste facilities, measures to reduce the production of waste and/or promote its recovery. 	<p>Implementation of the Climate Action Plan needs to comply with all environmental legislation and align with and cumulatively contribute towards – in combination with other users and bodies and their plans etc. – the achievement of the objectives of the regulatory framework for environmental protection and management.</p>

Legislation, Plan, etc.	Summary of high level aim/ purpose/ objective	Summary of lower level objectives, actions etc.	Relevance to the Plan
<p>European Communities Environmental Objectives (Freshwater Pearl Mussel) Regulations 2009 (S.I. 296 of 2009)</p>	<p>The purpose of these Regulations is to support the achievement of favourable conservation status for freshwater pearl mussels</p>	<p>Actions:</p> <ul style="list-style-type: none"> • Set environmental quality objectives for the habitats of the freshwater pearl mussel populations named in the First Schedule to these Regulations that are within the boundaries of a site notified in a candidate list of European sites, or designated as a Special Area of Conservation, under the European Communities (Natural Habitats) Regulations, 1997 (S.I. No. 94/1997). • Require the production of sub-basin management plans with programmes of measures to achieve these objectives. • Set out the duties of public authorities in respect of the sub-basin management plans and programmes of measure 	<p>Implementation of the Climate Action Plan needs to comply with all environmental legislation and align with and cumulatively contribute towards – in combination with other users and bodies and their plans etc. – the achievement of the objectives of the regulatory framework for environmental protection and management.</p>
<p>European Communities Environmental Objectives (Groundwater) Regulations 2016 (S.I. No. 366 of 2016)</p>	<p>To amend the European Communities Environmental Objectives (Groundwater) Regulations 2010 (S.I. No. 9 of 2010) to make further provision to implement Commission Directive 2014/80/EU of 20 June 2014 amending Annex II to Directive 2006/118/EC of the European Parliament and of the Council on the protection of groundwater against pollution and deterioration.</p>	<p>The substances and threshold values set out in Schedule 5 to S.I. No. 9 of 2010 have been reviewed and amended where necessary, based on existing monitoring information and international guidelines on appropriate threshold values.</p> <ul style="list-style-type: none"> • Part A of Schedule 6 has been amended to include changes to the rules governing the determination of background levels for the purposes of establishing threshold values for groundwater pollutants and indicators of pollution. • Part B of Schedule 6 has been amended to include nitrites and phosphorus (total) / phosphates among the minimum list of pollutants and their indicators which the Environmental Protection Agency (EPA) must consider when establishing threshold values 	<p>Implementation of the Climate Action Plan needs to comply with all environmental legislation and align with and cumulatively contribute towards – in combination with other users and bodies and their plans etc. – the achievement of the objectives of the regulatory framework for environmental protection and management.</p>

Legislation, Plan, etc.	Summary of high level aim/ purpose/ objective	Summary of lower level objectives, actions etc.	Relevance to the Plan
		<ul style="list-style-type: none"> Part C of Schedule 6 amends the information to be provided to the Minister by the EPA with regard to the pollutants and their indicators for which threshold values have been established 	
S.I. No. 113/2022 - European Union (Good Agricultural Practice for Protection of Waters) Regulations 2022	<ul style="list-style-type: none"> The purpose of the Regulations is to provide a basic set of measures to ensure the protection of waters, including drinking water sources, against pollution caused by nitrogen and phosphorus from agricultural sources, with the primary emphasis on the management of livestock manures and other fertilisers. The set of measures also provide some basic safeguards against possible harmful impacts on water quality arising from agricultural expansion. This basic set of measures has been strengthened over the last two reviews and this new programme provides a further strengthened set of measures to help reduce nitrogen and phosphorus losses from agriculture and contribute to improvements in water quality. 	<p>The Regulations include measures such as:</p> <ul style="list-style-type: none"> Periods when land application of fertilisers is prohibited Limits on the land application of fertilisers Storage requirements for livestock manure; and Monitoring of the effectiveness of the measures in terms of agricultural practice and impact on water quality. 	<p>Implementation of the Climate Action Plan needs to comply with all environmental legislation and align with and cumulatively contribute towards – in combination with other users and bodies and their plans etc. – the achievement of the objectives of the regulatory framework for environmental protection and management.</p>

Legislation, Plan, etc.	Summary of high level aim/ purpose/ objective	Summary of lower level objectives, actions etc.	Relevance to the Plan
<p>National legislation transport the Industrial Emissions Directive:</p> <ul style="list-style-type: none"> • Environmental Protection Agency Act 1992, amended by the Protection of the Environment Act 2003; and • Environmental Protection Agency (Integrated Pollution Control) (Licensing) Regulations 2013. • European Union (Environmental Impact Assessment)(Environmental Protection Agency Act 1992)(Amendment) Regulations 2020 • Environmental Protection Agency (Industrial Emissions)(Licensing) (Amendment) Regulations 2020. • European Union (Industrial Emissions) Regulations 2013 	<ul style="list-style-type: none"> • The purpose of this Directive is lay down rules to prevent or, where that is not practicable, to reduce industrial emissions into air, water and land and to prevent the generation of waste, in order to achieve a high level of environmental protection. This legislation transposes the provision of the Directive 	<p>The legislation covers industrial activities in the following sectors:</p> <ul style="list-style-type: none"> • energy; • metal production and processing; • minerals; • chemicals; • waste management; • and other sectors such as pulp and paper production, slaughterhouses and the intensive rearing of poultry and pigs. <p>All installations covered by the directive must prevent and reduce pollution by applying the best available techniques (BATs)* and address efficient energy use, waste prevention and management and measures to prevent accidents and limit their consequences.</p>	<p>Implementation of the Climate Action Plan needs to comply with all environmental legislation and align with and cumulatively contribute towards – in combination with other users and bodies and their plans etc. – the achievement of the objectives of the regulatory framework for environmental protection and management.</p>

Legislation, Plan, etc.	Summary of high level aim/ purpose/ objective	Summary of lower level objectives, actions etc.	Relevance to the Plan
<ul style="list-style-type: none"> Environmental Protection Agency (Industrial Emissions)(Licensing) Regulations 2013. <p>Environmental Protection Agency (Licensing Fees) Regulations 2013</p>			
<p>Bathing Water Quality Regulations 2008 (S.I. 79 of 2008)</p>	<ul style="list-style-type: none"> These Regulations provide for transposition of the EU Bathing Water Directive 2006 (Directive 2006/7/EC of 15 February 2006) which aims: <ul style="list-style-type: none"> To improve health protection for bathers To establish a more pro-active approach to management of bathing waters, and To promote increased public involvement and dissemination of information to the public. 	<ul style="list-style-type: none"> The Regulations establish a new classification system for bathing water quality based on four classifications “poor”, “sufficient”, “good” and “excellent” and generally require that a classification of at least “sufficient” be achieved by 2015 for all bathing waters. Local authorities must take appropriate measures with a view to improving waters which are classified as “poor” and increasing the number of bathing waters classified as “good” or “excellent”. A permanent advice against bathing must be issued in a case where a bathing water is classified as “poor” for five consecutive years. Local authorities are required annually to identify bathing waters, establish a monitoring calendar, carry out the specified monitoring, report the results to the EPA, carry out appropriate management measures where necessary and provide information to the public. There must be public participation in the identification of waters and the general implementation of the Regulations. 	<p>Implementation of the Climate Action Plan needs to comply with all environmental legislation and align with and cumulatively contribute towards – in combination with other users and bodies and their plans etc. – the achievement of the objectives of the regulatory framework for environmental protection and management.</p>

Legislation, Plan, etc.	Summary of high level aim/ purpose/ objective	Summary of lower level objectives, actions etc.	Relevance to the Plan
		<ul style="list-style-type: none"> • The EPA is required by the Regulations to classify bathing waters, generally on the basis of the monitoring results for the four preceding bathing seasons, and to publish an annual report in relation to bathing water quality. • Monitoring by local authorities is to commence not later than 2011 with a view to ensuring that a classification is assigned to bathing waters not later than 2015. • Private controllers of access lands may be required to contribute towards the costs incurred by a local authority or the EPA. 	
Bathing Water Quality (Amendment) Regulations 2011 (S.I 351 of 2011)	<p>This Regulation defines further the minimum number of bathing water samples required to carry out a bathing water quality assessment.</p>	<p>Further defines the minimum number of bathing water samples required to carry out a bathing water quality assessment.</p>	<p>Implementation of the Climate Action Plan needs to comply with all environmental legislation and align with and cumulatively contribute towards – in combination with other users and bodies and their plans etc. – the achievement of the objectives of the regulatory framework for environmental protection and management.</p>
Climate Action and Low Carbon Development (Amendment) Act 2021	<p>An Act to provide for the approval of plans by the Government in relation to climate change for the purpose of pursuing the transition to a low carbon, climate resilient and environmentally sustainable economy.</p>	<p>When considering a plan or framework, for approval, the Government shall endeavour to achieve the national transition objective within the period to which the objective relates and shall, in endeavouring to achieve that objective, ensure that such objective is achieved by the implementation of measures that are cost effective and shall, for that purpose, have regard to:</p>	<p>Implementation of the Climate Action Plan needs to comply with all environmental legislation and align with and cumulatively contribute towards – in combination with other users and bodies and their plans etc. – the achievement of the objectives of the regulatory framework for environmental protection and management.</p>

Legislation, Plan, etc.	Summary of high level aim/ purpose/ objective	Summary of lower level objectives, actions etc.	Relevance to the Plan
		<ul style="list-style-type: none"> • The ultimate objective specified in Article 2 of the United Nations Framework Convention on Climate Change done at New York on 9 May 1992 and any mitigation commitment • entered into by the European Union in response or otherwise in relation to that objective, • The policy of the Government on climate change, • Climate justice, • Any existing obligation of the State under the law of the European Union or any • international agreement referred to in section 2; and • The most recent national greenhouse gas emissions inventory and projection of future greenhouse gas • emissions, prepared by the Agency. 	
Climate Action Plan 2023	<p>The Climate Action Plan 2023 provides a detailed plan for taking decisive action to achieve a 51% reduction in overall greenhouse gas emissions by 2030 and setting Ireland on a path to reach net-zero emissions by no later than 2050, as committed to in the Programme for Government and set out in the Climate Act 2021.</p>	<p>The Plan lists the actions needed to deliver on our climate targets and sets indicative ranges of emissions reductions for each sector of the economy. It will be updated annually, to ensure alignment with Ireland’s legally binding economy-wide carbon budgets and sectoral ceilings</p>	<p>Where new land use developments or activities occur as a result of this legislation, plan, programme, etc., individually or in combination with others, potential in combination effects may arise. Implementation of the Climate Action Plan needs to comply with all environmental legislation and align with and cumulatively contribute towards – in combination with other users and bodies and their plans etc. – the achievement of the objectives of the regulatory framework for environmental protection and management.</p>

Legislation, Plan, etc.	Summary of high level aim/ purpose/ objective	Summary of lower level objectives, actions etc.	Relevance to the Plan
Ireland's Second National Implementation Plan for the Sustainable Development Goals (2022 - 2024)	<ul style="list-style-type: none"> National Implementation Plan 2022 - 2024 is in direct response to the 2030 Agenda for Sustainable Development and provides a whole-of-government approach to implement the 17 Sustainable Development Goals (SDGs). The first version of the Plan (2018 – 2020) provided a 'SDG Matrix' which identifies the responsible Government Departments for each of the 169 targets. It also included a 'SDG Policy Map' indicating the relevant national policies for each of the targets. 	<p>The Plan identifies five strategic objectives to guide implementation:</p> <ul style="list-style-type: none"> To embed the SDG framework into the work of Government Departments to achieve greater Policy Coherence for Sustainable Development; To integrate the SDGs into Local Authority work to better support the localisation of the SDGs; Greater partnerships for the Goals; To further incorporate the principle of Leave No One Behind into Ireland's Agenda 2030 implementation and reporting mechanisms; and Strong reporting mechanisms 	<p>Implementation of the Climate Action Plan needs to comply with all environmental legislation and align with and cumulatively contribute towards – in combination with other users and bodies and their plans etc. – the achievement of the objectives of the regulatory framework for environmental protection and management.</p>
Clean Air Strategy for Ireland (2023)	<p>The Clean Air Strategy provides the strategic policy framework necessary to identify and promote integrated measures across government policy that are required to reduce air pollution and promote cleaner air while delivering on wider national objectives.</p>	<ul style="list-style-type: none"> Through this document Ireland can develop the necessary policies and measures to comply with new and emerging EU legislation. The Strategy should also help tackle climate change. The Strategy considers a wider range of national policies that are relevant to clean air policy such as transport, energy, home heating and agriculture. In any discussion relating to clean air policy, the issue of people's health is paramount, this is a strong theme of the Strategy. 	<p>Implementation of the Guidelines need to comply with all environmental legislation and align with and cumulatively contribute towards – in combination with other users and bodies and their plans etc. – the achievement of the objectives of the regulatory framework for environmental protection and management.</p>
EirGrid's Grid25 Strategy and associated Grid25 Implementation Programme 2017 - 2022	<ul style="list-style-type: none"> EirGrid's mission is to develop, maintain and operate a safe, secure, reliable, economical and efficient transmission system for Ireland. 	<p>Grid25, EirGrid's roadmap to uprate the electricity transmission grid by 2025, continues to be implemented so as to increase the capacity of the grid, to satisfy future demand, and to help Ireland meet its target of 40 per cent of electricity from renewable energy by 2020.</p>	<p>Implementation of the Climate Action Plan needs to comply with all environmental legislation and align with and cumulatively contribute towards – in combination with other users and bodies and their plans etc. – the achievement of the objectives of the regulatory framework for environmental protection and management.</p>

Legislation, Plan, etc.	Summary of high level aim/ purpose/ objective	Summary of lower level objectives, actions etc.	Relevance to the Plan
	<ul style="list-style-type: none"> • “Our vision is of a grid developed to match future needs, so it can safely and reliably carry power all over the country to the major towns and cities and onwards to every home, farm and business where the electricity is consumed and so it can meet the needs of consumers and generators in a sustainable way.” 		
All Island Grid Study 2008	<ul style="list-style-type: none"> • The All Island Grid Study is the first comprehensive assessment of the ability of the electrical power system and, as part of that, the transmission network (“the grid”) on the island of Ireland to absorb large amounts of electricity produced from renewable energy sources. • The objective of this five-part study is to assess the technical feasibility and the relative costs and benefits associated with various scenarios for increased shares of electricity sourced from renewable energy in the all island power system. 	<p>Key conclusions of the study:</p> <ul style="list-style-type: none"> • The presented results indicate that the differences in cost between the highest cost and the lowest cost portfolios are low (7%), given the assumptions made and costs included in the Study. • All but the high coal-based portfolio lead to significant reductions of CO2 emissions compared to portfolio 1 • All but the high coal-based portfolio lead to reductions on the dependency of the all island system on fuel and electricity imports. • The limitations of the study may overstate the technical feasibility of the portfolios analysed and could impact the costs and benefits resulting. Further work is required to understand the extent of such impact. • Timely development of the transmission networks, requiring means to address the planning challenge, is a precondition for implementation of the portfolios considered. • Market mechanisms must facilitate the installation of complementary, i.e. flexible, dispatchable plant, so as to maintain adequate levels of system security. 	<p>Where new land use developments or activities occur as a result of this legislation, plan, programme, etc., individually or in combination with others, potential in combination effects may arise. Implementation of the Climate Action Plan needs to comply with all environmental legislation and align with and cumulatively contribute towards – in combination with other users and bodies and their plans etc. – the achievement of the objectives of the regulatory framework for environmental protection and management.</p>

Legislation, Plan, etc.	Summary of high level aim/ purpose/ objective	Summary of lower level objectives, actions etc.	Relevance to the Plan
Strategy for the Future Development of National and Regional Greenways (2018)	<ul style="list-style-type: none"> The objective of this Strategy is to assist in the strategic development of nationally and regionally significant Greenways in appropriate locations constructed to an appropriate standard in order to deliver a quality experience for all Greenways users. It also aims to increase the number and geographical spread of Greenways of scale and quality around the country over the next 10 years with a consequent significant increase in the number of people using Greenways as a visitor experience and as a recreational amenity. 	<ul style="list-style-type: none"> A Strategic Greenway network of national and regional routes, with a number of high capacity flagship routes that can be extended and/or link with local Greenways and other cycling and walking infrastructure; Greenways of scale and appropriate standard that have significant potential to deliver an increase in activity tourism to Ireland and are regularly used by overseas visitors, domestic visitors and locals thereby contributing to a healthier society through increased physical activity; Greenways that provide a substantially segregated offroad experience linking places of interest, recreation and leisure in areas with beautiful scenery of different types with plenty to see and do; and Greenways that provide opportunities for the development of local businesses and economies, and Greenways that are developed with all relevant stakeholders in line with an agreed code of practice. 	<p>Implementation of the Climate Action Plan needs to comply with all environmental legislation and align with and cumulatively contribute towards – in combination with other users and bodies and their plans etc. – the achievement of the objectives of the regulatory framework for environmental protection and management.</p>
National Water Resources Plan (2021)	<ul style="list-style-type: none"> The NWRP is a plan on how to provide a safe, secure and reliable water supply to customers for the next 25 years, without causing adverse impact on the environment. The objective of the NWRP is to set out how we intend to maintain the supply and demand for drinking water over the short, medium and long term whilst minimising the impact on the environment. 	<p>The key objectives of the plan are to:</p> <ul style="list-style-type: none"> Identify areas where there are current and future potential water supply shortfalls, taking into account normal and extreme weather conditions Assess the current and future water demand from homes, businesses, farms, and industry Consider the impacts of climate change on Ireland’s water resources 	<p>Implementation of the Climate Action Plan needs to comply with all environmental legislation and align with and cumulatively contribute towards – in combination with other users and bodies and their plans etc. – the achievement of the objectives of the regulatory framework for environmental protection and management.</p>

Legislation, Plan, etc.	Summary of high level aim/ purpose/ objective	Summary of lower level objectives, actions etc.	Relevance to the Plan
		<ul style="list-style-type: none"> • Develop a drought plan advising measures to be taken before and during drought events • Develop a plan detailing how we deal with the material that is produced as a result of treating drinking water • Identify, develop and assess options to help meet potential shortfalls in water supplies • Assess the water resources available at a national level including lakes, rivers and groundwater 	
<p>Construction 2020, A Strategy for a Renewed Construction Sector</p>	<ul style="list-style-type: none"> • Construction 2020 sets out a package of measures agreed by the Government and is aimed at stimulating activity in the building industry. • The Strategy aims both to increase the capacity of the sector to create and maintain jobs, and to deliver a sustainable sector, operating at an appropriate level. It seeks to learn the lessons of the past and to ensure that the right structures and mechanisms are in place so that they are not repeated. 	<p>This Strategy therefore addresses issues including:</p> <ul style="list-style-type: none"> • A strategic approach to the provision of housing, based on real and measured needs, with mechanisms in place to detect and act when things are going wrong; • Continuing improvement of the planning process, striking the right balance between current and future requirements; • The availability of financing for viable and worthwhile projects; • Access to mortgage finance on reasonable and sustainable terms; • Ensuring we have the tools we need to monitor and regulate the sector in a way that underpins public confidence and worker safety; • Ensuring a fit for purpose sector supported by a highly skilled workforce achieving high quality and standards; and • Ensuring opportunities are provided to unemployed former construction workers to contribute to the recovery of the sector. 	<p>Implementation of the Climate Action Plan needs to comply with all environmental legislation and align with and cumulatively contribute towards – in combination with other users and bodies and their plans etc. – the achievement of the objectives of the regulatory framework for environmental protection and management.</p>

Legislation, Plan, etc.	Summary of high level aim/ purpose/ objective	Summary of lower level objectives, actions etc.	Relevance to the Plan
<p>National Landscape Strategy for Ireland 2015-2025 and National Landscape Character</p>	<ul style="list-style-type: none"> The National Landscape Strategy will be used to ensure compliance with the European Landscape Convention and to establish principles for protecting and enhancing the landscape while positively managing its change. It will provide a high level policy framework to achieve balance between the protection, management and planning of the landscape by way of supporting actions. Landscape Strategy Vision: “Our landscape reflects and embodies our cultural values and our shared natural heritage and contributes to the well-being of our society, environment and economy. We have an obligation to ourselves and to future generations to promote its sustainable protection, management and planning.” 	<p>The objectives of the National Landscape Strategy are to:</p> <ul style="list-style-type: none"> Implement the European Landscape Convention by integrating landscape into the approach to sustainable development; Establish and embed a public process of gathering, sharing and interpreting scientific, technical and cultural information in order to carry out evidence-based identification and description of the character, resources and processes of the landscape; Provide a policy framework, which will put in place measures at national, sectoral - including agriculture, tourism, energy, transport and marine - and local level, together with civil society, to protect, manage and properly plan through high quality design for the sustainable stewardship of the landscape; Ensure that we take advantage of opportunities to implement policies relating to landscape use that are complementary and mutually reinforcing and that conflicting policy objectives are avoided in as far as possible. 	<p>Implementation of the Climate Action Plan needs to comply with all environmental legislation and align with and cumulatively contribute towards – in combination with other users and bodies and their plans etc. – the achievement of the objectives of the regulatory framework for environmental protection and management.</p>
<p>National Hazardous Waste Management Plan (EPA) 2021 - 2027</p>	<p>This Plan sets out the priorities to be pursued over the next six years and beyond to improve the management of hazardous waste, taking into account the progress made since the previous plan and the waste policy and legislative changes that have occurred since the previous plan was published.</p> <p>Section 26 of the Waste Management Act 1996 as amended, sets out the overarching objectives for the National Hazardous Waste</p>	<p>The revised Plan makes 20 recommendations under the following topics:</p> <ul style="list-style-type: none"> Policy and Regulation Prevention Collection and Treatment Implementation 	<p>Implementation of the Climate Action Plan needs to comply with all environmental legislation and align with and cumulatively contribute towards – in combination with other users and bodies and their plans etc. – the achievement of the objectives of the regulatory framework for environmental protection and management.</p>

Legislation, Plan, etc.	Summary of high level aim/ purpose/ objective	Summary of lower level objectives, actions etc.	Relevance to the Plan
	<p>Management Plan. In this context, the following objectives are included as priorities for the revised Plan period:</p> <ul style="list-style-type: none"> • To prevent and reduce the generation of hazardous waste by industry and society generally; • To maximise the collection of hazardous waste with a • view to reducing the environmental and health impacts of any unregulated waste; • To strive for increased self-sufficiency in the management of hazardous waste and to minimise hazardous waste export; • To minimise the environmental, health, social and economic impacts of hazardous waste generation and management. 		
<p>National Ports Policy 2013</p>	<p>The core objective of National Ports Policy is to facilitate a competitive and effective market for maritime transport services.</p>	<p>National Ports Policy introduces clear categorisation of the ports sector into Ports of National Significance (Tier 1), Ports of National Significance (Tier 2) and Ports of Regional Significance.</p>	<p>Implementation of the Climate Action Plan needs to comply with all environmental legislation and align with and cumulatively contribute towards – in combination with other users and bodies and their plans etc. – the achievement of the objectives of the regulatory framework for environmental protection and management.</p>
<p>National Aviation Policy 2015</p>	<p>Specifically, the principal goals of this National Aviation Policy are:</p> <ul style="list-style-type: none"> • To enhance Ireland’s connectivity by ensuring safe, secure and competitive access responsive to the needs of business, tourism and consumers; 	<p>The National Aviation Policy commits to:</p> <ul style="list-style-type: none"> • Maintaining safety as the number one priority in Irish aviation and ensuring that safety regulation is robust, effective and efficient; 	<p>Implementation of the Climate Action Plan needs to comply with all environmental legislation and align with and cumulatively contribute towards – in combination with other users and bodies and their plans etc. – the achievement of the objectives of the</p>

Legislation, Plan, etc.	Summary of high level aim/ purpose/ objective	Summary of lower level objectives, actions etc.	Relevance to the Plan
	<ul style="list-style-type: none"> • To foster the growth of aviation enterprise in Ireland to support job creation and position Ireland as a recognised global leader in aviation; and • To maximise the contribution of the aviation sector to • Ireland’s economic growth and development. 	<ul style="list-style-type: none"> • Creating conditions to encourage the development of new routes and services, particularly to new and emerging markets; • Ensuring a high level of competition among airlines operating in the Irish market; • Optimising the operation of the Irish airport network to ensure maximum connectivity to the rest of the world; • Ensuring that the regulatory framework for aviation reflects best international practice and that economic regulation facilitates continued investment in aviation infrastructure at Irish airports to support traffic growth; • Supporting the aircraft leasing and aviation finance sectors to maintain Ireland’s leading global position in these spheres; and • Maintaining a safe and innovative general aviation sector to support Ireland’s broader aviation industry 	regulatory framework for environmental protection and management.
Ministerial Guidelines such as Sustainable Rural Housing Guidelines and Flood Risk Management Guidelines	The Department produces a range of guidelines designed to help planning authorities, An Bord Pleanála, developers and the general public and cover a wide range of issues amongst others, architectural heritage, child care facilities, landscape, quarries and residential density.	The Minister issues statutory guidelines under Section 28 of the Act which planning authorities and An Bord Pleanála are obliged to have regard to in the performance of their planning functions.	Implementation of the Climate Action Plan needs to comply with all environmental legislation and align with and cumulatively contribute towards – in combination with other users and bodies and their plans etc. – the achievement of the objectives of the regulatory framework for environmental protection and management.

Legislation, Plan, etc.	Summary of high level aim/ purpose/ objective	Summary of lower level objectives, actions etc.	Relevance to the Plan
HSE Healthy Ireland Framework for Improved Health and Wellbeing 2013-2025	The vision is: <i>“A Healthy Ireland, where everyone can enjoy physical and mental health and wellbeing to their full potential, where wellbeing is valued and supported at every level of society and is everyone’s responsibility.”</i>	These four goals are interlinked, interdependent and mutually supportive: <ul style="list-style-type: none"> • Goal 1: Increase the proportion of people who are healthy at all stages of life • Goal 2: Reduce health inequalities • Goal 3: Protect the public from threats to health and wellbeing • Goal 4: Create an environment where every individual and sector of society can play their part in achieving a healthy Ireland 	Implementation of the Climate Action Plan needs to comply with all environmental legislation and align with and cumulatively contribute towards – in combination with other users and bodies and their plans etc. – the achievement of the objectives of the regulatory framework for environmental protection and management.
Tourism Policy Statement: People, Place and Policy – Growing Tourism to 2025	The main goal of this policy statement is to have a vibrant, attractive tourism sector that makes a significant contribution to employment across the country; is economically, socially and environmentally sustainable; helps promote a positive image of Ireland overseas, and is a sector in which people want to work.	The Tourism Policy Statement sets three headline targets to be achieved by 2025: <ul style="list-style-type: none"> • Overseas tourism revenue of €5 billion per year • net of inflation excluding carrier receipts; • 250,000 people employed in tourism; and • 10 million overseas visitors to Ireland per year. 	Where new land use developments or activities occur as a result of this legislation, plan, programme, etc., individually or in combination with others, potential in combination effects may arise. Implementation of the Climate Action Plan needs to comply with all environmental legislation and align with and cumulatively contribute towards – in combination with other users and bodies and their plans etc. – the achievement of the objectives of the regulatory framework for environmental protection and management.
Tourism Strategy for Northern Ireland: 10 Year Plan	<ul style="list-style-type: none"> • This Strategy will be published in 2024. • The plan sets out a 10-year plan for the growth of the tourism sector in Northern Ireland., with an aim to increase the value of tourism to the economy by 50-75% compared to 2019. 	The strategic goals and core themes of the Strategy are: <ul style="list-style-type: none"> • Innovative • Inclusive • Sustainable • Attractive • Collaborative 	Implementation of the Plan needs to comply with all environmental legislation and align with and cumulatively contribute towards – in combination with other users and bodies and their plans etc. – the achievement of the objectives of the

Legislation, Plan, etc.	Summary of high level aim/ purpose/ objective	Summary of lower level objectives, actions etc.	Relevance to the Plan
	<ul style="list-style-type: none"> • Vision is to “Establish Northern Ireland as a year-round world class destination which is renowned for its authentic experiences, landscape, heritage and culture and which benefits communities, the economy and the environment, with sustainability at its core.” • This Plan may or may not be directly relevant to the LACAP, however, is considered influential in the context of national climate action delivery. 	The document identifies the key challenges and drivers for growth.	regulatory framework for environmental protection and management.
Our Sustainable Future: A framework for Sustainable Development for Ireland 2012	A medium to long term framework for advancing sustainable development and the green economy in Ireland. It identifies spatial planning as a key challenge for sustainable development and sets a series of measures to address these challenges.	Sets out the challenges facing us and how we might address them in making sure that quality of life and general wellbeing can be improved and sustained in the decades to come.	Implementation of the Climate Action Plan needs to comply with all environmental legislation and align with and cumulatively contribute towards – in combination with other users and bodies and their plans etc. – the achievement of the objectives of the regulatory framework for environmental protection and management.
National Investment Framework for Transport in Ireland (NIFTI) 2021	<ul style="list-style-type: none"> • NIFTI is the Department of Transport’s framework for prioritising future investment in the land transport network to support the delivery of the National Strategic Outcomes. • The NIFTI will guide transport investment in the years ahead to enable the National Planning Framework, support the Climate Action Plan, and promote social, environmental and economic outcomes throughout Ireland. 	<p>The four investment priorities stated in NIFTI are:</p> <ul style="list-style-type: none"> • Mobility of people and goods in urban areas. • Protection and renewal. • Enhanced regional and rural connectivity. • Decarbonisation. 	Implementation of the Climate Action Plan needs to comply with all environmental legislation and align with and cumulatively contribute towards – in combination with other users and bodies and their plans etc. – the achievement of the objectives of the regulatory framework for environmental protection and management.

Legislation, Plan, etc.	Summary of high level aim/ purpose/ objective	Summary of lower level objectives, actions etc.	Relevance to the Plan
National Adaptation Framework (NAF) 2018 and associated regional, local and sectoral adaptation plans (including transport)	NAF specifies the national strategy for the application of adaptation measures in different sectors and by local authorities in their administrative areas in order to reduce the vulnerability of the State to the negative effects of climate change and to avail of any positive effects that may occur	<ul style="list-style-type: none"> Adaptation under this Framework should seek to minimise costs and maximise the opportunities arising from climate change. Adaptation actions range from building adaptive capacity (e.g. increasing awareness, sharing information and targeted training) through to policy and finance based actions. Adaptation actions must be risk based, informed by existing vulnerabilities of our society and systems and an understanding of projected climate change. Adaptation actions taken to increase climate resilience must also consider impacts on other sectors and levels of governance 	Implementation of the Climate Action Plan needs to comply with all environmental legislation and align with and cumulatively contribute towards – in combination with other users and bodies and their plans etc. – the achievement of the objectives of the regulatory framework for environmental protection and management.
Governments White Paper ‘Ireland’s Transition to a Low Carbon Energy Future’ (2015 – 2030)	The White Paper sets out a vision and a framework to guide Irish energy policy between now and 2030. A complete energy policy update informed by the vision to transform Ireland into a low carbon society and economy by 2050.	2030 will represent a significant milestone, meaning: <ul style="list-style-type: none"> Reduced GHG emissions from the energy sector by between 80% and 95% Ensuring that secure supplies of competitive and affordable energy remain available to citizens and businesses. 	Implementation of the Climate Action Plan needs to comply with all environmental legislation and align with and cumulatively contribute towards – in combination with other users and bodies and their plans etc. – the achievement of the objectives of the regulatory framework for environmental protection and management.
Wildlife Act of 1976 Wildlife (Amendment) Act, 2000	The act provides protection and conservation of wild flora and fauna.	<ul style="list-style-type: none"> Provides protection for certain species, their habitats and important ecosystems Give statutory protection to NHAs Enhances wildlife species and their habitats Includes more species for protection 	Implementation of the Climate Action Plan needs to comply with all environmental legislation and align with and cumulatively contribute towards – in combination with other users and bodies and their plans etc. – the achievement of the objectives of the regulatory framework for environmental protection and management.

Legislation, Plan, etc.	Summary of high level aim/ purpose/ objective	Summary of lower level objectives, actions etc.	Relevance to the Plan
Actions for Biodiversity (2017-2021) Ireland's National Biodiversity Plan	Sets out strategic objectives, targets and actions to conserve and restore Ireland's biodiversity and to prevent and reduce the loss of biodiversity in Ireland and globally.	<ul style="list-style-type: none"> • To mainstream biodiversity in the decision-making process across all sectors. • To substantially strengthen the knowledge base for conservation, management and sustainable use of biodiversity. • To increase awareness and appreciation of biodiversity and ecosystems services. • To conserve and restore biodiversity and ecosystem services in the wider countryside. • To conserve and restore biodiversity and ecosystem services in the marine environment. • To expand and improve on the management of protected areas and legally protected species. • To substantially strengthen the effectiveness of international governance for biodiversity and ecosystem services. 	Implementation of the Climate Action Plan needs to comply with all environmental legislation and align with and cumulatively contribute towards – in combination with other users and bodies and their plans etc. – the achievement of the objectives of the regulatory framework for environmental protection and management.
National Broadband Plan (2012)	Sets out the strategy to deliver high speed broadband throughout Ireland.	The Plan sets out: <ul style="list-style-type: none"> • A clear statement of Government policy on the delivery of High Speed Broadband. • Specific targets for the delivery and rollout of high speed broadband and the speeds to be delivered. • The strategy and interventions that will underpin the successful implementation of these targets. • A series of specific complementary measures to promote implementation of Government policy in this area. 	Implementation of the Climate Action Plan needs to comply with all environmental legislation and align with and cumulatively contribute towards – in combination with other users and bodies and their plans etc. – the achievement of the objectives of the regulatory framework for environmental protection and management.

Legislation, Plan, etc.	Summary of high level aim/ purpose/ objective	Summary of lower level objectives, actions etc.	Relevance to the Plan
<p>The Planning System and Flood Risk Management – Guidelines for Planning Authorities (2009)</p>	<ul style="list-style-type: none"> • Sets out comprehensive mechanisms for the incorporation of flood risk identification, assessment and management into the planning process. • Ensures flood risk is a key consideration in preparing land use plans and in the assessment of planning applications. • Implementation of the Guidelines is through actions at national, regional, local authority and site-specific levels. • Planning authorities and An Bord Pleanála are required to have regard to the Guidelines in carrying out their functions under the Planning Acts. 	<ul style="list-style-type: none"> • Avoid inappropriate development in areas at risk of flooding. • Avoid new developments increasing flood risk elsewhere, including that which may arise from surface water run-off. • Ensure effective management of residual risks for development permitted in floodplains. • Avoid unnecessary restriction of national, regional or local economic and social growth. • Improve the understanding of flood risk among relevant stakeholders. • Ensure that the requirements of EU and national law in relation to the natural environment and nature conservation • are complied with at all stages of flood risk management. <p>The 2009 Flood Risk Management Guidelines were amended by Circular PL 2/2014 (Department of the Environment, Community and Local Government) that provides advice on the use of OPW flood mapping in assessing planning applications and clarifies some advice from the 2009 Guidelines.</p>	<p>Implementation of the Climate Action Plan needs to comply with all environmental legislation and align with and cumulatively contribute towards – in combination with other users and bodies and their plans etc. – the achievement of the objectives of the regulatory framework for environmental protection and management.</p>
<p>European Communities (Water Policy) Regulations of 2003 (SI 722 of 2003)</p>	<ul style="list-style-type: none"> • Transpose the Water Framework Directive into legislation. • Outlines the general duty of public authorities in relation to water. 	<ul style="list-style-type: none"> • Implements River basin districts and characterisation of RBDs and River Basin Management Plans. • Requires the public to be informed and consulted on the Plan and for progress reports to be published on RBDs. 	<p>Implementation of the Climate Action Plan needs to comply with all environmental legislation and align with and cumulatively contribute towards – in combination with other users and bodies and their plans etc. – the achievement of the objectives of the</p>

Legislation, Plan, etc.	Summary of high level aim/ purpose/ objective	Summary of lower level objectives, actions etc.	Relevance to the Plan
<p>European Communities (Water Policy) Regulations of 2003 (SI 350 of 2014)</p> <p>European Communities Environmental Objectives (Surface waters) Regulations of 2009 (SI 272 of 2009)(as amended)</p>	<ul style="list-style-type: none"> Identifies the competent authorities in charge of water policy (amended to Irish Water in 2013) and gives EPA and the CER the authority to regulate and supervise their actions. 	<ul style="list-style-type: none"> Implements a Register of protected areas, Classification systems and Monitoring programmes for water bodies. Allows the competent authority to recover the cost of damage/destruction of status of water body. Outlines environmental objectives and programme of measures and environmental quality standards for priority substances. Outlines criteria for assessment of groundwater. Outlines environmental objectives to be achieved for surface water bodies. Outlines surface water quality standards. Establishes threshold values for the classification and protection of surface waters against pollution and deterioration in quality. 	<p>regulatory framework for environmental protection and management.</p>
<p>Local Government (Water Pollution) Acts 1977 to 1990</p>	<p>The Water Pollution Acts allow Local Authorities the authority regulate and supervise actions relating to water in their division.</p>	<p>The Water Pollution Acts enable local authorities to:</p> <ul style="list-style-type: none"> Prosecute for water pollution offences. Attach appropriate pollution control conditions in the licensing of effluent discharges from industry, etc., made to waters. Issue notices ("section 12 notices") to farmers, etc., specifying measures to be taken within a prescribed period to prevent water pollution. issue notices requiring a person to cease the pollution of waters and requiring the mitigation or remedying of any effects of the pollution in the manner and within the period specified in such notices; Seek court orders, including High Court injunctions, to prevent, terminate, mitigate or remedy pollution/its effects. 	<p>Implementation of the Climate Action Plan needs to comply with all environmental legislation and align with and cumulatively contribute towards – in combination with other users and bodies and their plans etc. – the achievement of the objectives of the regulatory framework for environmental protection and management.</p>

Legislation, Plan, etc.	Summary of high level aim/ purpose/ objective	Summary of lower level objectives, actions etc.	Relevance to the Plan
		<ul style="list-style-type: none"> • Prepare water quality management plans for any waters in or adjoining their functional areas. 	
<p>Water Services Act 2007</p> <p>Water Services (Amendment) Act 2012</p> <p>Water Services Act (No. 2) 2013</p> <p>Water Services Act 2017</p>	<ul style="list-style-type: none"> • Provides the water services infrastructure. • Outlines the responsibilities involved in delivering and managing water services. • Identifies the authority in charge of provision of water and wastewater supply. • Irish Water was given the responsibility of the provision of water and wastewater services in the amendment act during 2013, therefore these services are no longer the responsibility of the 34 Local Authorities in Ireland. 	<p>Key strategic objectives include:</p> <ul style="list-style-type: none"> • Ensuring Irish Water delivers infrastructural projects that meet key public health, environmental and economic objectives in the water services sector. • Ensuring the provision of adequate water and sewerage services. • Ensuring good quality drinking water is available to all consumers of public and group water supplies, in compliance with national and EU drinking water standards • Ensuring the provision of the remaining infrastructure needed to provide secondary wastewater treatment, for compliance with the requirements of the EU Urban Wastewater Treatment Directive. • Promoting water conservation through Irish Water’s Capital Investment Plan, the Rural Water Programme and other measures. • Monitoring the on-going implementation of septic tanks inspection regime and the National Inspection Plan for Domestic Waste Water Treatment Systems. • Ensuring a fair funding model to deliver water services. • Overseeing the establishment of an economic regulation function under the CER. 	<p>Implementation of the Guidelines need to comply with all environmental legislation and align with and cumulatively contribute towards – in combination with other users and bodies and their plans etc. – the achievement of the objectives of the regulatory framework for environmental protection and management.</p>

Legislation, Plan, etc.	Summary of high level aim/ purpose/ objective	Summary of lower level objectives, actions etc.	Relevance to the Plan
Irish Water’s (now known as Uisce Eireann) Water Services Strategic Plan 2015 and associated Proposed Capital Investment Plan (2020 - 2024)	<p>This Water Services Strategic Plan sets out strategic objectives for the delivery of water services over the next 25 years up to 2040. It details current and future challenges which affect the provision of water services and identifies the priorities to be tackled in the short and medium term.</p>	<p>Six strategic objectives as follows:</p> <ul style="list-style-type: none"> • Meet Customer Expectations. • Ensure a Safe and Reliable Water Supply. • Provide Effective Management of Wastewater. • Protect and Enhance the Environment. • Support Social and Economic Growth. • Invest in the Future. 	<p>Implementation of the Climate Action Plan needs to comply with all environmental legislation and align with and cumulatively contribute towards – in combination with other users and bodies and their plans etc. – the achievement of the objectives of the regulatory framework for environmental protection and management.</p>
Raised Bog SAC Management Plan and Review of Raised Bog Natural Heritage Areas 2017 - 2022	<p>Aims to meet nature conservation obligations while having regard to national and local economic, social and cultural needs</p>	<ul style="list-style-type: none"> • Ensure that the implications of management choices for water levels, quantity and quality are fully explored, understood and factored into policy making and land use planning. • Review the current raised bog NHA network in terms of its contribution to the national conservation objective for raised bog habitats and determine the most suitable sites to replace the losses of active raised bog habitat and high bog areas within the SAC network and to enhance the national network of NHAs. 	<p>Implementation of the Climate Action Plan needs to comply with all environmental legislation and align with and cumulatively contribute towards – in combination with other users and bodies and their plans etc. – the achievement of the objectives of the regulatory framework for environmental protection and management.</p>
Food Harvest 2020	<p>Food Harvest 2020 is a roadmap for the Irish food industry, as it seeks to innovate and expand in response to increased global demand for quality foods. It sets out a vision for the potential growth in agricultural output after the removal of milk quotas.</p>	<p>Seeks for the improvement of all agricultural sectors at all levels in terms of sustainability, environmental consideration and marketing development.</p>	<p>Implementation of the Climate Action Plan needs to comply with all environmental legislation and align with and cumulatively contribute towards – in combination with other users and bodies and their plans etc. – the achievement of the objectives of the regulatory framework for environmental protection and management.</p>

Legislation, Plan, etc.	Summary of high level aim/ purpose/ objective	Summary of lower level objectives, actions etc.	Relevance to the Plan
Agri-vision 2015 Action Plan	Outlines the vision for agricultural industry to improve competitiveness and response to market demand while respecting and enhancing the environment	Not applicable	Implementation of the Climate Action Plan needs to comply with all environmental legislation and align with and cumulatively contribute towards – in combination with other users and bodies and their plans etc. – the achievement of the objectives of the regulatory framework for environmental protection and management.
Rural Environmental Protection Scheme (REPS) Agri-Environmental Options Scheme (AEOS) Green, Low-Carbon, Agri- environment Scheme (GLAS)	<ul style="list-style-type: none"> • Agri-environmental funding schemes aimed at rural development for the environmental enhancement and protection. • GLAS is the new replacement for REPS and AEOS which are both expiring. 	<ul style="list-style-type: none"> • Establish best practice farming methods and production methods in order to protect landscapes and maximise conservation. • Protect biodiversity, endangered species of flora and fauna and wildlife habitats. • Ensure food is produced with the highest regard to the environment. • Implement nutrient management plans and grassland management plans. • Protect and maintain water bodies, wetlands and cultural heritage. 	Implementation of the Climate Action Plan needs to comply with all environmental legislation and align with and cumulatively contribute towards – in combination with other users and bodies and their plans etc. – the achievement of the objectives of the regulatory framework for environmental protection and management.
National Rural Development Programme	The National Rural Development Programme, prepared by the Department of Agriculture, Fisheries and Food, sets out a national programme based on the EU framework for rural development and prioritises improving the competitiveness of agriculture, improving the environment and improving the quality of life in rural areas	<p>At a more detailed level, the programme also:</p> <ul style="list-style-type: none"> • Supports structural change at farm level including training young farmers and encouraging early retirement, support for restructuring, development and innovation; • Aims to improve the environment, biodiversity and the amenity value of the countryside by support for land management through funds such as Natura 2000 payments etc.; and 	Implementation of the Climate Action Plan needs to comply with all environmental legislation and align with and cumulatively contribute towards – in combination with other users and bodies and their plans etc. – the achievement of the objectives of the regulatory framework for environmental protection and management.

Legislation, Plan, etc.	Summary of high level aim/ purpose/ objective	Summary of lower level objectives, actions etc.	Relevance to the Plan
		<ul style="list-style-type: none"> • Aims to improve quality of life in rural areas and encouraging diversification of economic activity through the implementation of local development strategies such as non-agricultural activities 	
Forestry Programme 2023 – 2027	The new Forestry Programme 2023-2027 came into force in 2023, as soon as State Aid approval by the European Commission has been received. The new Programme sets out increased support for a number of schemes.	<p>The proposed Forestry Programme 2023-2027 contains a series of eight different interventions:</p> <ul style="list-style-type: none"> • Forest creation; • Agroforestry; • Infrastructure and technology investments; • Sustainable forest management; • Developing skills and empowering the forest sector for sustainable forest management; • Open forests - social, cultural and heritage forests; • Climate resilient reforestation; • Reconstruction. 	Implementation of the Climate Action Plan needs to comply with all environmental legislation and align with and cumulatively contribute towards – in combination with other users and bodies and their plans etc. – the achievement of the objectives of the regulatory framework for environmental protection and management.
River Basin Management Plan	River Basin Management Plans set out the measures planned to maintain and improve the status of waters.	<ul style="list-style-type: none"> • Aim to protect and enhance all water bodies in the RBD and meet the environmental objectives outlined in Article 4 of the Water Framework Directive. • Identify and manages water bodies in the RBD. • Establish a programme of measures for monitoring and improving water quality in the RBD. • Involve the public through consultations. 	Implementation of the Climate Action Plan needs to comply with all environmental legislation and align with and cumulatively contribute towards – in combination with other users and bodies and their plans etc. – the achievement of the objectives of the regulatory framework for environmental protection and management.
National Peatlands Strategy (2015-2025)	This Strategy aims to provide a long-term framework within which all of the peatlands within the State can be managed responsibly in order to optimise their social, environmental and economic contribution to the well-being of this and future generations.	<p>Objectives of the Strategy:</p> <ul style="list-style-type: none"> • To give direction to Ireland’s approach to peatland • management. • To apply to all peatlands, including peat soils. 	Implementation of the Climate Action Plan needs to comply with all environmental legislation and align with and cumulatively contribute towards – in combination with other users and bodies and their plans etc. – the

Legislation, Plan, etc.	Summary of high level aim/ purpose/ objective	Summary of lower level objectives, actions etc.	Relevance to the Plan
		<ul style="list-style-type: none"> • To ensure that the relevant State authorities and state owned companies that influence such decisions contribute to meeting cross-cutting objectives and obligations in their policies and actions. • To ensure that Ireland’s peatlands are sustainably managed so that their benefits can be enjoyed responsibly. • To inform appropriate regulatory systems to facilitate good decision making in support of responsible use. • To inform the provision of appropriate incentives, financial supports and disincentives where required. • To provide a framework for determining and ensuring the most appropriate future use of cutover and cutaway bogs. <p>To ensure that specific actions necessary for the achievement of its objectives are clearly identified and delivered by those involved in or responsible for peatlands management or for decisions affecting their management.</p>	achievement of the objectives of the regulatory framework for environmental protection and management.
Flood Risk Management Plans arising from National Catchment Flood Risk Assessment and Management Programme	<p>The national Catchment Flood Risk Assessment and Management (CFRAM) programme commenced in Ireland in 2011 and is being overseen by the Office of Public Works. The CFRAM Programme is intended to deliver on core components of the National Flood Policy, adopted in 2004, and on the requirements of the EU Floods Directive.</p>	<p>CFRAM Studies have been undertaken for all River Basin Districts. The studies are focusing on areas known to have experienced flooding in the past and areas that may be subject to flooding in the future either due to development pressures or climate change. Flood Risk and Hazard mapping, including Flood Extent Mapping, was finalised in 2017. The final outputs from the studies are the CFRAM Plans, finalised in 2018. The Plans define the current and future flood risk in the River Basin Districts and set out how this risk can be managed.</p>	<p>Implementation of the Climate Action Plan needs to comply with all environmental legislation and align with and cumulatively contribute towards – in combination with other users and bodies and their plans etc. – the achievement of the objectives of the regulatory framework for environmental protection and management.</p>

Legislation, Plan, etc.	Summary of high level aim/ purpose/ objective	Summary of lower level objectives, actions etc.	Relevance to the Plan
Draft National Bioenergy Plan 2014 - 2020	<p>The Draft Bioenergy Plan sets out a vision as follows:</p> <ul style="list-style-type: none"> Bioenergy resources contributing to economic development and sustainable growth, generating jobs for citizens, supported by coherent policy, planning and regulation, and managed in an integrated manner. 	<p>Three high level goals of equal importance, based on the concept of sustainable development are identified:</p> <ul style="list-style-type: none"> To harness the market opportunities presented by bioenergy in order to achieve economic development, growth and jobs. To increase awareness of the value, opportunities and societal benefits of developing bioenergy. To ensure that bioenergy developments do not adversely impact the environment and its living and non-living resources. 	<p>Implementation of the Climate Action Plan needs to comply with all environmental legislation and align with and cumulatively contribute towards – in combination with other users and bodies and their plans etc. – the achievement of the objectives of the regulatory framework for environmental protection and management.</p>
Draft Renewable Electricity Policy and Development Framework (DCCAE) 2016	<p>Goal: To optimise the opportunities in Ireland for renewable electricity development on land at significant scale, to serve both the All Island Single Electricity Market and any future regional market within the European Union, in accordance with European and Irish law, including Directive 2018/2001: On the promotion of the use of energy from renewable resources.</p>	<p>Objective: To develop a Policy and Development Framework for renewable electricity generation on land to serve both the All Island Single Electricity Market and any future regional market within the European Union, with particular focus on large scale projects for indigenous renewable electricity generation. This will, inter alia, provide guidance for planning authorities and An Bord Pleanála.</p>	<p>Implementation of the Climate Action Plan needs to comply with all environmental legislation and align with and cumulatively contribute towards – in combination with other users and bodies and their plans etc. – the achievement of the objectives of the regulatory framework for environmental protection and management.</p>
National Alternative Fuels Infrastructure for the Transport Sector (DTTAS) 2017-2030	<p>This Framework sets targets to achieve an appropriate level of alternative fuels infrastructure for transport, which is relative to national policy and Irish market needs. Non-infrastructure-based incentives to support the use of the infrastructure and the uptake of alternative fuels are also included within the scope of the Framework.</p>	<p>Targets for alternative fuel infrastructure include the following:</p> <ul style="list-style-type: none"> AFV forecasts Electricity targets Natural gas (CNG, LNG) targets Hydrogen targets Biofuels targets LPG targets Synthetic and paraffinic fuels targets 	<p>Implementation of the Climate Action Plan needs to comply with all environmental legislation and align with and cumulatively contribute towards – in combination with other users and bodies and their plans etc. – the achievement of the objectives of the regulatory framework for environmental protection and management.</p>

Legislation, Plan, etc.	Summary of high level aim/ purpose/ objective	Summary of lower level objectives, actions etc.	Relevance to the Plan
Food Wise 2025 (DAFM)	Food Wise 2025 sets out a ten year plan for the agri-food sector. It underlines the sector's unique and special position within the Irish economy, and it illustrates the potential which exists for this sector to grow even further.	Food Wise 2025 identifies ambitious and challenging growth projections for the industry over the next ten years including: <ul style="list-style-type: none"> • 85% increase in exports to €19 billion. • 70% increase in value added to €13 billion. • 60% increase in primary production to €10 billion. • The creation of 23,000 additional jobs all along the supply chain from producer level to high end value added product development. 	Implementation of the Climate Action Plan needs to comply with all environmental legislation and align with and cumulatively contribute towards – in combination with other users and bodies and their plans etc. – the achievement of the objectives of the regulatory framework for environmental protection and management.
Strategic Planning Policy Statement (SPPS) NI	The SPPS consolidates some twenty separate policy publications into one document and sets out strategic subject planning policy for a wide range of planning matters. It also provides the core planning principles to underpin delivery of the two-tier planning system with the aim of furthering sustainable development.	<ul style="list-style-type: none"> • The overall objective of the planning system is to further sustainable development and improve well-being for the people of the North. 	Implementation of the Climate Action Plan needs to comply with all environmental legislation and align with and cumulatively contribute towards – in combination with other users and bodies and their plans etc. – the achievement of the objectives of the regulatory framework for environmental protection and management.
National Policy Framework For Alternative Fuels Infrastructure for Transport in Ireland 2017 to 2030	<ul style="list-style-type: none"> • This National Policy Framework on Alternative Fuels Infrastructure for Transport represents the first step in communicating our longer term national vision for decarbonising transport by 2050, the cornerstone of which is our ambition that by 2030 all new cars and vans sold in Ireland will be zero-emissions capable. 	This policy set out to achieve five key goals in transport: <ul style="list-style-type: none"> • Reduce overall travel demand • Maximise the efficiency of the transport network • Reduce reliance on fossil fuels • Reduce transport emissions • Improve accessibility to transport These goals remain the cornerstone of transport policy and are fully aligned to the objectives of this National Policy Framework.	Implementation of the Climate Action Plan needs to comply with all environmental legislation and align with and cumulatively contribute towards – in combination with other users and bodies and their plans etc. – the achievement of the objectives of the regulatory framework for environmental protection and management.

Legislation, Plan, etc.	Summary of high level aim/ purpose/ objective	Summary of lower level objectives, actions etc.	Relevance to the Plan
	<ul style="list-style-type: none"> By 2030 it is envisaged that the movement in Ireland to electrically-fuelled cars and commuter rail will be well underway, with natural gas and biofuels developing as major alternatives in the freight and bus sectors. 		
Climate Change Sectoral Adaptation Plan for Built and Archaeological Heritage (2019)	<ul style="list-style-type: none"> Heritage in Ireland ranges from private homes, commercial and public buildings, national monuments, underwater and buried archaeology and the physical and cultural settings of all of these. This plan considers not only those structures and sites that have been statutorily listed, but all man-made assets that have historical, aesthetic and cultural value, but does not consider natural heritage. <p>Aims to:</p> <ul style="list-style-type: none"> Build adaptive capacity within the sector Reduce the vulnerability of built and archaeological heritage to climate change Identify and capitalise on the various potential opportunities for the sector 	<p>The five adaptation goals for built and archaeological heritage in Ireland are:</p> <ol style="list-style-type: none"> To improve understanding of each heritage resource and its vulnerability to climate change To develop and mainstream sustainable policies and plans for climate-change adaptation of built and archaeological heritage To conserve Ireland’s heritage for future generations To communicate and transfer knowledge <p>To exploit the opportunities for built and archaeological heritage to demonstrate value and secure resources</p>	<p>Implementation of the Plan needs to comply with all environmental legislation and align with and cumulatively contribute towards – in combination with other users and bodies and their plans etc. – the achievement of the objectives of the regulatory framework for environmental protection.</p>
Heritage related legislation: <ul style="list-style-type: none"> National Monuments Act 1930 as amended; 	<ul style="list-style-type: none"> Irish Heritage regulations that are relevant to the LACAPs. Broadly, this legislation is designed to conserve and enhance heritage. 	<p>Irish Heritage regulations that are relevant to the LACAPs. Broadly, this legislation is designed to conserve and enhance heritage.</p>	<p>Implementation of the Climate Action Plan needs to comply with all environmental legislation and align with and cumulatively contribute towards – in combination with other users and bodies and their plans etc. – the achievement of the objectives of the regulatory framework for environmental protection.</p>

Legislation, Plan, etc.	Summary of high level aim/ purpose/ objective	Summary of lower level objectives, actions etc.	Relevance to the Plan
<ul style="list-style-type: none"> Architectural Heritage (National Inventory) and Historic Monuments (Miscellaneous Provisions) Act 1999; and The Heritage Act 2018. 			
Regional/ County/Local Level			
Regional Economic and Spatial Strategies	<p>The Regional Spatial and Economic Strategies provide a long-term regional level strategic planning and economic framework in support of the implementation of the National Planning Framework.</p>	<p>The Eastern and Midland Regional Economic and Spatial Strategy includes provisions for its 12 constituent local authorities: Fingal County Council; Dublin City Council; South Dublin County Council; Dún Laoghaire-Rathdown County Council; Louth County Council; Kildare County Council; Meath County Council; Wicklow County Council; Longford County Council; Laois County Council; Offaly County Council; and Westmeath County Council.</p> <p>The Southern Regional Economic and Spatial Strategy includes provisions for its nine constituent local authorities: Waterford City and County Council, Cork City Council, Cork County Council, Tipperary County Council, Wexford County Council, Kerry County Council, Clare County Council, Limerick City and County Council, Kilkenny County Council and Carlow County Council.</p> <p>The Northern and Western Regional Spatial and Economic Strategy includes provisions for its eight constituent local authorities: Donegal County Council, Leitrim County Council, Sligo County Council, Cavan County Council, Monaghan County Council, Mayo</p>	<p>Implementation of the Climate Action Plan needs to comply with all environmental legislation and align with and cumulatively contribute towards – in combination with other users and bodies and their plans etc. – the achievement of the objectives of the regulatory framework for environmental protection and management.</p>

Legislation, Plan, etc.	Summary of high level aim/ purpose/ objective	Summary of lower level objectives, actions etc.	Relevance to the Plan
		County Council, Roscommon County Council, and Galway County Council.	
Regional Development Strategy 2035 (Northern Ireland)	<ul style="list-style-type: none"> • Spatial strategy for the future development of Northern Ireland. • Strategic planning framework to facilitate and guide public and private sectors. • This Plan may or may not be directly relevant to the LACAP, however, is considered influential in the context of national climate action delivery. 	Aims to provide long-term policy direction with a strategic spatial perspective.	Implementation of the Guidelines need to comply with all environmental legislation and align with and cumulatively contribute towards – in combination with other users and bodies and their plans etc. – the achievement of the objectives of the regulatory framework for environmental protection and management.
Greater Dublin Area (GDA) Transport Strategy (2022-2042)	<p>It sets out how transport will be developed across the region, covering Dublin, Meath, Wicklow and Kildare, over the period of the strategy and has been approved by the Minister for Transport, Tourism and Sport in accordance with the relevant legislation.</p> <p>This Strategy may or may not be directly relevant to the LACAP, however is considered influential in the context of national climate action delivery.</p>	<p>They set out a number of core principles deriving from the strategic vision, which are:</p> <ul style="list-style-type: none"> • Dublin as the capital city of Ireland and a major European centre shall grow and progress, competing with other cities in the EU, and serving a wide range of international, • national, regional and local needs. • The Dublin and Mid-East Regions will be attractive, vibrant locations for industry, commerce, recreation and tourism and will be a major focus for economic growth within the Country. • The GDA, through its ports and airport connections will continue to be the most important entry/exit point for the country as a whole, and as a Gateway between the European Union and the rest of the World. Access to and through the GDA will continue to be a matter of national importance. 	Implementation of the Climate Action Plan needs to comply with all environmental legislation and align with and cumulatively contribute towards – in combination with other users and bodies and their plans etc. – the achievement of the objectives of the regulatory framework for environmental protection and management.

Legislation, Plan, etc.	Summary of high level aim/ purpose/ objective	Summary of lower level objectives, actions etc.	Relevance to the Plan
		<ul style="list-style-type: none"> • Development in the GDA shall be directly related to investment in integrated high quality public transport services and focused on compact urban form. • Development within the existing urban footprint of the Metropolitan Area will be consolidated to achieve a more compact urban form • Development in the Hinterland Area will be focused on the high quality integrated growth and consolidation of development in key identified towns, separated from each other by extensive areas of strategic green belt land devoted to agriculture and similar uses. 	
Transport Strategy for the Cork Metropolitan Area 2040	<p>The Strategy addresses all transport modes and its objective will be to provide a long-term strategic planning framework for the integrated development of transport infrastructure and services in the Cork Metropolitan Area, over the next two decades.</p> <p>This Strategy may or may not be directly relevant to the LACAP, however is considered influential in the context of national climate action delivery.</p>	<p>It will be used to inform transport investment levels and investment prioritisation over both the longer and shorter terms and will be able to inform sustainable integrated land use and transport policy formulation at the strategic (Metropolitan Area) level and at the local level.</p>	<p>Implementation of the Climate Action Plan needs to comply with all environmental legislation and align with and cumulatively contribute towards – in combination with other users and bodies and their plans etc. – the achievement of the objectives of the regulatory framework for environmental protection and management.</p>
Greater Dublin Area Cycle Network Plan	<ul style="list-style-type: none"> • Sets out a ten year cycling strategy for Counties Dublin, Kildare, Meath and Wicklow • Plan to increase regions cycle network dramatically 	<p>Aims to identify and determine:</p> <ul style="list-style-type: none"> • The Urban Cycle Network at the Primary, Secondary and Feeder level • The Inter-Urban Cycle Network linking the relevant sections of the Urban Network including the elements of the National Cycle Network within the Greater Dublin Area including linkages to key transport locations outside of urban areas such as airports and ports 	<p>Implementation of the Climate Action Plan needs to comply with all environmental legislation and align with and cumulatively contribute towards – in combination with other users and bodies and their plans etc. – the achievement of the objectives of the regulatory framework for environmental protection and management.</p>

Legislation, Plan, etc.	Summary of high level aim/ purpose/ objective	Summary of lower level objectives, actions etc.	Relevance to the Plan
	<ul style="list-style-type: none"> The Plan refers to the EuroVelo International Cycle Route Network of the European Cyclists Federation is a network of 15 long distance cycle routes connecting and uniting the whole European continent. Two of these routes are in Ireland including EV2 from Galway through Dublin to London, Berlin, Warsaw and Moscow. This Strategy may or may not be directly relevant to the LACAP, however, is considered influential in the context of national climate action delivery. 	<ul style="list-style-type: none"> The Green Route Network being cycle routes for development of tourist, recreational and leisure purposes. 	
Dublin to Galway Greenway Plan	<ul style="list-style-type: none"> Develop a segregated cycling and walking trail to international standards, extending from Dublin City to Galway which is of a scale that will allow Ireland to harness the potential of an identified growing tourism market for cycling. This route forms part of an interconnected National Cycle Network of high quality, traffic free, inter urban routes, which will establish Ireland as a quality international tourism destination for a broad range of associated recreational activities and pursuits. This Strategy may or may not be directly relevant to the LACAP, however, is considered influential in the context of national climate action delivery. 	<p>To provide a segregated, substantially off road cycle route from Dublin City to Clifden via Galway City, maximising the use of – where feasible – existing and approved routes and disused railway line corridors and to also use existing plans and/or permitted projects where these have been subject to a consent process that has previously included the carrying out or screening for SEA, EIA and AA.</p>	<p>Implementation of the Climate Action Plan needs to comply with all environmental legislation and align with and cumulatively contribute towards – in combination with other users and bodies and their plans etc. – the achievement of the objectives of the regulatory framework for environmental protection and management.</p>

Legislation, Plan, etc.	Summary of high level aim/ purpose/ objective	Summary of lower level objectives, actions etc.	Relevance to the Plan
Local Transport Plans and Strategies	<ul style="list-style-type: none"> Local Transport Plans and Strategies relevant to a particular local authority functional area provide a more granular framework for the delivery of sustainable transport systems in accordance with higher-level plans. 	<ul style="list-style-type: none"> To promote sustainable transport. To promote integrated and proper transport planning. To promote safe travel. To promote the active travel infrastructural development. To encourage modal shift. 	Implementation of the Climate Action Plan needs to comply with all environmental legislation and align with and cumulatively contribute towards – in combination with other users and bodies and their plans etc. – the achievement of the objectives of the regulatory framework for environmental protection and management.
Water Quality Management Plans	<ul style="list-style-type: none"> Ensure that the quality of waters covered by the plan is maintained. Maintain and improve the quantity and quality of water included in the Plan scope. 	<ul style="list-style-type: none"> Monitoring of water bodies against quality standards. Outlines management programmes for water catchments. Purpose is to maintain and improve the quantity and quality of groundwater. 	Implementation of the Climate Action Plan needs to comply with all environmental legislation and align with and cumulatively contribute towards – in combination with other users and bodies and their plans etc. – the achievement of the objectives of the regulatory framework for environmental protection and management.
NPWS Conservation Plans and/or Conservation Objectives for SACs and SPAs	<p>Management planning for nature conservation sites has a number of aims. These include:</p> <ul style="list-style-type: none"> To identify and evaluate the features of interest for a site To set clear objectives for the conservation of the features of interest To describe the site and its management To identify issues (both positive and negative) that might influence the site To set out appropriate strategies/management actions to achieve the objectives 	<ul style="list-style-type: none"> Conservation objectives for SACs and SPAs (i.e. sites within the Natura 2000 network) have to be set for the habitats and species for which the sites are selected. These objectives are used when carrying out appropriate assessments for plans and projects that might impact on these sites. 	Implementation of the Climate Action Plan needs to comply with all environmental legislation and align with and cumulatively contribute towards – in combination with other users and bodies and their plans etc. – the achievement of the objectives of the regulatory framework for environmental protection and management.

Legislation, Plan, etc.	Summary of high level aim/ purpose/ objective	Summary of lower level objectives, actions etc.	Relevance to the Plan
Groundwater Protection Schemes	A Groundwater Protection Scheme provides guidelines for the planning and licensing authorities in carrying out their functions, and a framework to assist in decision-making on the location, nature and control of developments and activities in order to protect groundwater.	A Groundwater Protection Scheme aims to maintain the quantity and quality of groundwater, and in some cases improve it, by applying a risk assessment-based approach to groundwater protection and sustainable development.	Implementation of the Climate Action Plan needs to comply with all environmental legislation and align with and cumulatively contribute towards – in combination with other users and bodies and their plans etc. – the achievement of the objectives of the regulatory framework for environmental protection and management.
Local Economic and Community Plans (LECP)	The overarching vision for each LECP is: “to promote the well-being and quality of life of citizens and communities”	The purpose of the LECP, as provided for in the Local Government Reform Act 2014, is to set out, for a six-year period, the objectives and actions needed to promote and support the economic development and the local and community development of the relevant local authority area, both by itself directly and in partnership with other economic and community development stakeholders.	Implementation of the Climate Action Plan needs to comply with all environmental legislation and align with and cumulatively contribute towards – in combination with other users and bodies and their plans etc. – the achievement of the objectives of the regulatory framework for environmental protection and management.
Development Plans, Local Area Plans, Planning Schemes	<ul style="list-style-type: none"> • Outlines planning objectives for land use development (including transport objectives). • Strategic framework for planning and sustainable development including those set out in National Planning Framework and Regional Economic and Spatial Strategies. • Sets out the policies and proposals to guide development in the specific Local Authority area. 	<ul style="list-style-type: none"> • Identifies future infrastructure, development and zoning required. • Protects and enhances amenities and environment. • Guides planning authority in assessing proposals. • Aims to guide development in the area and the amount of nature of the planned development. • Aims to promote sustainable development. • Provide for economic development and protect natural environmental, heritage. 	Implementation of the Climate Action Plan needs to comply with all environmental legislation and align with and cumulatively contribute towards – in combination with other users and bodies and their plans etc. – the achievement of the objectives of the regulatory framework for environmental protection and management.

Legislation, Plan, etc.	Summary of high level aim/ purpose/ objective	Summary of lower level objectives, actions etc.	Relevance to the Plan
Green Infrastructure Plans/Strategies	<ul style="list-style-type: none"> Promotes the maintenance and improvement of green infrastructure in an area. Aims to protect and enhance biodiversity and habitats. 	Not applicable	Implementation of the Climate Action Plan needs to comply with all environmental legislation and align with and cumulatively contribute towards – in combination with other users and bodies and their plans etc. – the achievement of the objectives of the regulatory framework for environmental protection and management.
Biodiversity Action Plans	Aims to protect, conserve, enhance and restore biodiversity and ecosystem services across all spectrums.	<ul style="list-style-type: none"> Outlines the status of biodiversity and identifies species of importance. Outlines objectives and targets to be met to maintain and improve biodiversity. Aims to increase awareness. 	Implementation of the Climate Action Plan needs to comply with all environmental legislation and align with and cumulatively contribute towards – in combination with other users and bodies and their plans etc. – the achievement of the objectives of the regulatory framework for environmental protection and management.
Heritage Plans	Aims to highlight the importance of heritage at a strategic level.	<ul style="list-style-type: none"> Manage and promote heritage as well as increase awareness. Aim to conserve and protect heritage. 	Implementation of the Climate Action Plan needs to comply with all environmental legislation and align with and cumulatively contribute towards – in combination with other users and bodies and their plans etc. – the achievement of the objectives of the regulatory framework for environmental protection and management.

Legislation, Plan, etc.	Summary of high level aim/ purpose/ objective	Summary of lower level objectives, actions etc.	Relevance to the Plan
County Landscape Character Assessments	Characterises the geographical dimension of the landscape.	<ul style="list-style-type: none"> Identifies the quality, value, sensitivity and capacity of the landscape area. Guides strategies and guidelines for the future development of the landscape. 	Implementation of the Climate Action Plan needs to comply with all environmental legislation and align with and cumulatively contribute towards – in combination with other users and bodies and their plans etc. – the achievement of the objectives of the regulatory framework for environmental protection and management.
Freshwater Pearl Mussel Sub- Basin Management Plans	<ul style="list-style-type: none"> Identifies the current status of the species and the reason for loss or decline. Identifies measure required to improve or restore current status. 	<ul style="list-style-type: none"> Identifies pressures on Freshwater Pearl Mussels for each of the designated populations in Ireland. Outlines restoration measures required to ensure favourable conservation status. 	Implementation of the Climate Action Plan needs to comply with all environmental legislation and align with and cumulatively contribute towards – in combination with other users and bodies and their plans etc. – the achievement of the objectives of the regulatory framework for environmental protection and management.
Local Catchment Flood Risk Management Plans	<ul style="list-style-type: none"> Produced by Local Authorities. Outlines areas local flood risk. Sets out measures to manage and prevent flood risk at a local level. 	Not applicable	Implementation of the Climate Action Plan needs to comply with all environmental legislation and align with and cumulatively contribute towards – in combination with other users and bodies and their plans etc. – the achievement of the objectives of the regulatory framework for environmental protection and management.


Legislation, Plan, etc.	Summary of high level aim/ purpose/ objective	Summary of lower level objectives, actions etc.	Relevance to the Plan
Shellfish Pollution Reduction Programmes	Aims to improve water quality and ensure the protection or improvement of designated shellfish waters in order to support shellfish life and growth and contribute to the high quality of shellfish products directly edible by man.	<ul style="list-style-type: none"> Identifies key and secondary pressures on water quality in designated shellfish areas. Outlines specific measures to address identified key and secondary pressures on water quality. Addresses the specific pressures acting on water quality in each area. 	Implementation of the Climate Action Plan needs to comply with all environmental legislation and align with and cumulatively contribute towards – in combination with other users and bodies and their plans etc. – the achievement of the objectives of the regulatory framework for environmental protection and management.
Regional Waste Management Plans	These plans (for the Connacht-Ulster, Southern, and Eastern-Midlands regions) give effect to national and EU waste policy, and address waste prevention and management (including generation, collection and treatment) over the period 2015-2021.	To manage wastes in a safe and compliant manner, a clear strategy, policies and actions are required.	Implementation of the Climate Action Plan needs to comply with all environmental legislation and align with and cumulatively contribute towards – in combination with other users and bodies and their plans etc. – the achievement of the objectives of the regulatory framework for environmental protection and management.
Noise Action Plans	<p>The Noise Action Plans are prepared in accordance with the requirements of the Environmental Noise Regulations 2006, Statutory Instrument 140 of 2006. These Regulations give effect to the EU Directive 2002/49/EC relating to the assessment and management of environmental noise.</p> <p>This Directive sets out a process for managing environmental noise in a consistent manner across the EU and the Noise Regulations set out the approach to meeting the requirements of the Directive in Ireland.</p>	<p>The main purpose of the Noise Action Plan is to:</p> <ul style="list-style-type: none"> Inform and consult the public about noise exposure, its effects and the measures which may be considered to address noise problems Address strategic noise issues by requiring competent authorities to draw up action plans to manage noise issues and their effects Reduce noise, where possible, and maintain the environmental acoustic quality where it is good 	Implementation of the Climate Action Plan needs to comply with all environmental legislation and align with and cumulatively contribute towards – in combination with other users and bodies and their plans etc. – the achievement of the objectives of the regulatory framework for environmental protection.



CONSULTANTS IN ENGINEERING,
ENVIRONMENTAL SCIENCE
& PLANNING

APPENDIX 3

Appropriate Assessment
Screening of Plan Revisions





CONSULTANTS IN ENGINEERING,
ENVIRONMENTAL SCIENCE &
PLANNING

APPROPRIATE ASSESSMENT SCREENING REPORT

AA SCREENING REPORT FOR REVISIONS TO
THE LOCAL AUTHORITY CLIMATE ACTION
PLAN 2024 - 2029

Prepared for:
Kildare County Council



Kildare County Council
Comhairle Contae Chill Dara

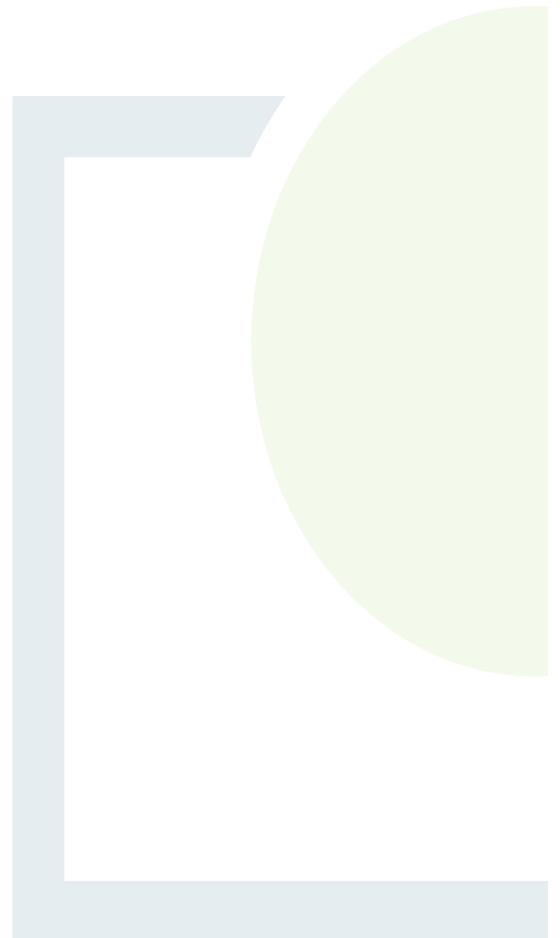
Date: November 2023

Core House, Pouladuff Road, Cork, T12 D773, Ireland

T: +353 21 496 4133 | E: info@ftco.ie

CORK | DUBLIN | CARLOW

www.fehilytimoney.ie



Appropriate Assessment Screening Report for Revisions to the Local Authority Climate Action Plan 2024 - 2029

REVISION CONTROL TABLE, CLIENT, KEYWORDS AND ABSTRACT

User is responsible for Checking the Revision Status of This Document

Rev. No.	Description of Changes	Prepared by:	Checked by:	Approved by:	Date:
1	Final	RD/AMW	AT	AT	27/06/2023

Client: Kildare County Council

Keywords: Appropriate Assessment Screening Report, Appropriate Assessment, AA, Natura Impact Report, LACAP, Climate Action Plan Implementation Plan.

Abstract: Fehily Timoney and Company is pleased to submit this AA Screening Report for Revisions to the Local Authority Climate Action 2024 - 2029 to Kildare County Council

TABLE OF CONTENTS

1.	INTRODUCTION	1
1.1	Background.....	1
1.2	Plan-making Process to Date.....	1
1.3	Purpose of this Assessment.....	1
2.	APPROPRIATE ASSESSMENT SCREENING METHODOLOGY.....	3
2.1	Legislative Requirements	3
2.2	Guidance.....	3
2.3	Assessment Process and Approach	4
3.	REVISIONS TO THE LOCAL AUTHORITY CLIMATE ACTION PLAN	7
4.	SCREENING FOR APPROPRIATE ASSESSMENT	9
4.1	Introduction to Screening.....	9
4.2	Assessment Criteria	9
4.3	Elements of the Plan Revisions with Potential to Give Rise to Effects.....	11
4.4	Summary of the Evaluation	17
4.5	Other Plans and Programs.....	17
5.	CONCLUSION	18
6.	REFERENCES	19

LIST OF APPENDICES

Appendix 1: Author Details

LIST OF TABLES

	<u>Page</u>
Table 3-1	Summary of Plan Action Revisions7
Table 4-1:	Evaluation of Potential Environmental Implications of each Plan Action Revision 12



1. INTRODUCTION

1.1 Background

This is the Appropriate Assessment (AA) Screening Report for revisions to the Kildare County Council (KCC) Local Authority Climate Action Plan (referred to as either the 'LACAP' or the 'Plan') 2024 - 2029.

Section 16 of the Climate Action and Low Carbon Development (Amendment) Act 2021 sets out the provisions governing the establishment and operation of a LACAP. The broad purpose of a LACAP will be to define adaptation and mitigation measures at local level to support the reduction of Greenhouse Gas (GHG) emissions within a local authority as an organization and throughout the local community. LACAPs shall be implemented over a five-year period.

1.2 Plan-making Process to Date

A draft version of the LACAP was prepared. This document was accompanied by a Draft Natura Impact Report (NIR) which considered, evaluated and presented the environmental effects of the Draft LACAP on European sites and presented mitigation measures to avoid or minimise identified effects. This AA process was carried out in accordance with the requirements of the Habitats Directive¹ and transposing national legislation.

Strategic Environmental Assessment (SEA) was also undertaken on the Draft LACAP in accordance with the requirements of the SEA Directive² and transposing national legislation. A Draft SEA Environmental Report which considered the effects of the Draft LACAP on the environment was therefore prepared also. The Draft NIR suitably informed this report.

A period of consultation has been undertaken in relation to the Draft LACAP, the Draft SEA Environmental Report and the Draft NIR. Statutory environmental authorities, interested stakeholders and members of the public were invited to make submissions in connection with the Draft LACAP and the associated Draft SEA Environmental Report and Draft NIR.

All submissions made on this documentation have been reviewed by KCC. These submissions were taken into consideration prior to finalisation of the LACAP. KCC have prepared an Observations Report on the submissions received. This document details the submissions received, KCC responses to the submissions, and Plan Action revisions arising following consideration of the submissions.

1.3 Purpose of this Assessment

An AA Screening Assessment must be carried out on all revisions made to the Draft LACAP Actions arising following consideration of submissions. The purpose of this assessment is to identify whether the Plan Action revisions will result in additional effects on European sites not previously considered in the SEA process to date, and to inform whether or not a full AA is required on the Plan Action revisions. This AA Screening Assessment only considers changes the binding 'Actions' defined within the Plan.

¹ Council Directive 92/43/EEC of 21 May 1992 on the conservation of natural habitats and of wild fauna and flora.

² Directive 2001/42/EC of the European Parliament and of the Council of 27 June 2001 on the assessment of the effects of certain plans and programmes on the environment



This report documents the AA Screening undertaken to identify the need for full AA in this case. This report accompany the documented Plan Action revisions.

This report should be read in conjunction with the following documents:

1. The Kildare County Council LACAP 2024 - 2029.
2. The Draft NIR for the Kildare County Council LACAP 2024 - 2029.
3. The Draft SEA Environmental Report for the Kildare County Council LACAP 2024 - 2029.
4. Kildare County Council LACAP Submissions Observations Report.
5. The SEA Screening Report for revisions to Kildare County Council LACAP 2024 - 2029.



2. APPROPRIATE ASSESSMENT SCREENING METHODOLOGY

2.1 Legislative Requirements

Council Directive 92/43/EEC on the Conservation of Natural Habitats and of Wild Fauna and Flora (Habitats Directive) provides legal protection for habitats and species of European importance. The Habitats Directive provides legal protection for habitats and species of European importance. The overall aim of the Habitats Directive is to maintain or restore the “favourable conservation status” of habitats and species of European Community Interest. These habitats and species are listed in the Habitats and Birds Directives (Habitats Directive as above and Directive 2009/147/EC on the conservation of wild birds) with Special Areas of Conservation (SACs) and Special Protection Areas (SPAs) designated to afford protection to the most vulnerable among them. These two designations are collectively known and referred to as European sites.

Articles 6(3) and 6(4) of the Habitats Directive set out the decision-making tests for plans and projects likely to affect such sites. Article 6(3) establishes the requirement for AA. These requirements are implemented in the Republic of Ireland by the European Communities (Birds and Natural Habitats) Regulations 2011 (as amended) and the Planning and Development Act 2000 (as amended). Specifically, Article 6(3) of the Habitats Directive states:

"Any plan or project not directly connected with or necessary to the management of the site (Natura 2000 sites) but likely to have significant effect thereon, either individually or in combination with other plans or projects, shall be subject to Appropriate Assessment of its implications for the site in view of the site's conservation objectives. In the light of the conclusions of the assessment of the implications for the site and subject to the provisions of paragraph 4, the competent national authorities shall agree to the plan or project only after having ascertained that it will not adversely affect the integrity of the site concerned and, if appropriate, after having obtained the opinion of the general public".

Therefore, the AA process is an assessment of the following key concepts:

- Whether a plan or project can be excluded from AA requirements because it is directly connected with or necessary to the management of a European site.
- Whether the project will have a potentially significant effect on a European site, either alone or in combination with other projects or plans, in view of the site's conservation objectives or if residual uncertainty exists regarding potential impacts.

The provisions of Article 6(3) do not apply where the proposed plan or project is ‘connected with or necessary to the management of the site’. Where a formal consent process applies, the AA process is concluded by the relevant competent authority making a determination in accordance with article 6(3) of the Habitats Directive.

2.2 Guidance

The assessment was conducted in accordance with the following guidance:

- Assessment of Plans and Projects Significantly Affecting Natura 2000 Sites: Methodological guidance on the provisions of Article 6(3) and (4) of the Habitats Directive 92/43/EEC, Office for Official Publications of the European Communities, Luxembourg (European Commission, 2002).



- This document was updated by Assessment of plans and projects in relation to Natura 2000 sites - Methodological guidance on Article 6(3) and (4) of the Habitats Directive 92/43/EEC. Commission Notice (2021) Brussels, 28.9.2021 C(2021) 6913 final;
- Appropriate Assessment of Plans and Projects in Ireland: Guidance for Planning Authorities. National Parks and Wildlife Service, Department of the Environment, Heritage and Local Government, Dublin (2009, updated 2010);
- Commission Notice: Managing Natura 2000 sites. The provisions of Article 6 of the Habitats Directive 92/43/EEC. European Commission (2018). Brussels, (2019/C 33/01). OJ C 33, 25.1.2019;
- Interpretation Manual of European Union Habitats. Version EUR 28. European Commission 2013;
- OPR Practice Note PN01 Appropriate Assessment Screening for Development Management, Office of the Planning Regulator (2021).

The AA screening is based on best scientific knowledge and has utilised ecological and hydrological expertise. In addition, a detailed online review of published scientific literature and 'grey' literature was conducted. This included a detailed review of the National Parks and Wildlife Website including mapping and available reports for relevant sites and in particular sensitive qualifying interests/special conservation interests described and their conservation objectives. The EPA Envision Map-viewer (www.epa.ie) and available reports were also reviewed:

- Definitions of conservation status, integrity and significance used in this assessment are defined in accordance with 'Managing Natura 2000 sites: The provisions of Article 6 of the 'Habitats' Directive 92/43/EEC' (EC, 2000).
- The conservation status of a natural habitat is defined as the sum of the influences acting on a natural habitat and its typical species that may affect its long-term natural distribution, structure and functions as well as the long-term survival of its typical species;
- The conservation status of a species is defined as the sum of the influences acting on the species concerned that may affect the long-term distribution and abundance of its population;
- The integrity of a European Site is defined as the coherence of the site's ecological structure and function, across its whole area, or the habitats, complex of habitats and/or populations of species for which the site is or will be classified; and
- Significant effect should be determined in relation to the specific features and environmental conditions of the protected site concerned by the plan or project, taking particular account of the site's conservation objectives.

2.3 Assessment Process and Approach

A Draft NIR has been produced for the KCC Draft LACAP. This report contains the information on the receiving environment, European sites, and potential effects of the Draft LACAP on European sites. The report also defines mitigation measures designed to avoid and minimise effects on European sites. The information contained in this Draft NIR has been referred to during the carrying out of the SEA Screening Assessment documented in this report.

This assessment commences with a description of the Plan Action revisions being considered. The type of impacts that are likely due to the Plan Action revisions are then identified and evaluated having regard to nature and characteristics of the Plan Action revisions. The overall AA process will be completed in a revised full NIR at the end of the plan development process incorporating all interim steps, revisions and reports/assessments.



An ecological desktop study has been completed for the AA Screening Assessment of the Plan Action revisions, which comprised the following elements:

- Identification of European sites that may be impacted by Plan Action revisions.
- Identification of European sites pathways.
- Review of the NPWS site synopses and conservation objectives for relevant European sites.
- Examination of available information on protected species.

This desktop assessment mainly involved a review of the Draft NIR produced for the Draft LACAP.

The process of determining the likelihood of significant effects from a plan or a project on European sites is an iterative process centred around a Source-Pathway-Receptor (S-P-R) model. In order for an effect to be established, all three elements of this mechanism must be in place. The absence or removal of one of the elements of the mechanism is sufficient to conclude that a potential effect is not of any relevance or significance.

- Source(s) – e.g., pollutant run-off, noise, removal of vegetation etc.;
- Pathway(s) – ecological connectivity linkages e.g., groundwater connecting to nearby qualifying wetland habitats; and,
- Receptor(s) – ecological resources supporting the qualifying habitats and species of European sites.

In the context of this report, a receptor is an ecological feature that is known to be utilised by the Qualifying Interests (QI) or Special Conservation Interests (SCI) of a European site. A source is any identifiable element of the Plan Action revisions that is known to interact with ecological processes. A pathway is any connection or link between the source and the receptor³.

An important element of the AA process is the identification of the Conservation Objectives, QIs and/ or SCIs of European sites requiring assessment. QIs are the habitat features and species listed in Annexes I and II of the Habitats Directive for which each European site has been designated and afforded protection. SCIs are wetland habitats and bird species listed within Annexes I and II of the Birds Directive. It is also vital that the threats to the ecological / environmental conditions that are required to support QIs and SCIs are considered as part of the assessment.

The likelihood of significant effects, including in-combination effects, on European Sites is then interrogated having regard to the nature and characteristics of Plan Action revisions, environmental pathways, and the sensitivity of relevant European sites.

Where significant effects are determined to be likely, or where there is uncertainty regarding the likelihood of significant effects, the Plan Action revision must be will be subject to Stage 2 AA and the preparation of a Natura Impact Report (NIR).

³ Qualifying interest or special conservation interests of the European site in question and the known sensitivities of these key ecological receptors



Having regard to the European Commission Communication on the Precautionary Principle (European Commission, 2000) the:

“absence of scientific evidence on the significant negative effect of an action cannot be used as justification for approval of this action. When applied to Article 6(3) procedure, the precautionary principle implies that the absence of a negative effect on Natura 2000 sites has to be demonstrated before a plan or project can be authorised. In other words, if there is a lack of certainty as to whether there will be any negative effects, then the plan or project cannot be approved.”

This AA screening is based on best scientific knowledge and has utilised ecological expertise. In addition, a detailed online review of published scientific literature and ‘grey’ literature was conducted. This included a detailed review of the National Parks and Wildlife Website including mapping and available reports for relevant sites and in particular sensitive qualifying interests/special conservation interests described and their conservation objectives.



3. REVISIONS TO THE LOCAL AUTHORITY CLIMATE ACTION PLAN

A summary of Plan Action revisions arising following consideration of consultation submissions is provided in Table 3-1.

Table 3-1 Summary of Plan Action Revisions

Action	Summary of Revision
3.14	The word 'provenance' has been included in the action below: Devise a county native tree management plan which seeks to retain existing native provenance trees, support the planting of native provenance trees and identify sites for large scale native and mixed woodland planting. Set targets to maintain existing and plant new native provenance trees in urban and rural areas, to enhance carbon storage, biodiversity and landscape, air quality, and urban heat island mitigation. Increase range of edible native provenance locally sourced fruits, flowers and vegetables in Council Parks, rooftops and open spaces.
4.15	The word 'provenance' has been included in the action below: Carry out a 'Tree Cover Survey and Policy' on lands managed by the Council, in accordance with an agreed methodology. The study will identify sites for large scale native and mixed woodland planting and set targets for planting and maintaining native provenance trees in urban and rural areas, to enhance carbon storage, biodiversity and landscape, air quality, and urban heat island mitigation. Where possible tree pits should integrate into the surface water drainage to provide water quality benefits.
DZ3.6	The word 'provenance' has been included in the action below: Support carbon sequestration through strategic planting of native provenance species for all new developments, underutilised lands or farms to promote biodiversity gain and ecological connectivity within Maynooth.
5.8	The text 'utilisation of waste heat' has been included in the action below: Require data centres to include strong energy efficiency measures (including demand management, energy efficiency, utilisation of waste heat or auto generation) to reduce operational carbon footprints through the use of sustainable sources of energy generation in the first instance and then the use of renewable sources of energy to power operations, where it is confirmed through appropriate environmental assessment that associated renewable energy development will not have any significant environmental effect.
3.16	The following KPI has been attached to this action: Delivery of Agreement with stakeholders to designate 70% of bog land for nature and biodiversity by means of a Nature Reserve or Park or Special Amenity Area order.
3.17	The following KPI has been attached to this action: Delivery of Agreement with stakeholders to designate 70% of bog land for nature and biodiversity by means of a Nature Reserve or Park or Special Amenity Area order
2.23	This action has been updated as follows: Revise working practices within the Council to ensure that 40% of resource hours can achieve remote working as per the National Remote Work Strategy.



Action	Summary of Revision
3.3	<p>This action has been updated as follows:</p> <p>Introduce and implement a policy in relation to how Council owned spaces are managed to improve biodiversity and water quality levels in keeping with the 'All Ireland Pollinator Plan' and as part of this to develop and implement pesticide reduction policy for lands and areas managed by the Council with a view to eventually eliminating the use of pesticides. - ensuring these substances are only used to a degree that does not cause significant effects on the receiving environment, such as the receiving water environment, biodiversity or European sites.</p>
1.4	<p>Promote greater community and business engagement on climate action, circular economy, energy, water conservation, sustainable mobility and biodiversity through events such as Earth Hour and the Community Climate Action Officer, Climate Team and support tools to enable the required behaviour change. The LEO will promote Green Micro, Lean programmes, focused Energy Efficiency Briefing Series and capital programmes demonstrating circular economy principles with a focus on SMEs.</p>
3.26	<p>This additional action has been added to the Plan:</p> <p>Explore the feasibility of the development of allotments and community gardens in the County to support sustainable food production.</p>
DZ2.15	<p>This additional action has been added to the Plan:</p> <p>Require that all new large scale development within the County provides a life cycle analysis of carbon impact in line with the standard PAS 2080 Carbon Management In Infrastructure as part of the planning application.</p>
2.25	<p>This additional action has been added to the Plan:</p> <p>Undertake a feasibility study of the potential for district heating or energy within the County, ensuring such a report as appropriate regard to planning and environmental protection considerations.</p>
5.1	<p>This action has been updated as follows:</p> <p>Prepare and implement an overall Renewable Energy Strategy for the County that is informed by the National Planning Framework to support sustainable development of onshore wind and solar within the County, whilst advocating and exerting influence to ensure such projects promote climate action co-benefits and do not contravene relevant environmental protection criteria or cause significant negative environmental effects.</p>
2.19	<p>Support the planning and implementation of a programme of improved town bus services (day and nighttime buses) and commence delivery of an enhanced bus stop and bus shelter programme for regional and rural services. Implement the provision of real-time information regarding bus times at new bus shelters.</p>
2.22	<p>This action has been updated as follows:</p> <p>Promote and implement the Safe Routes to School Programme to create safer walking and cycling routes within communities, enhance school bus services, alleviate congestion at the school gates and increase the number of students who walk, cycle or take the bus to school by providing safe infrastructure. Ensure supported active travel development is carried out in a manner that has due regard to environmental sensitivities such as local human receptors, Biodiversity, European sites, water quality and hydrology, existing traffic and transport conditions and amenity value.</p>



4. SCREENING FOR APPROPRIATE ASSESSMENT

4.1 Introduction to Screening

This stage of the process identifies any likely significant effects to European Sites from the Plan Action revisions, either alone or in combination with other projects or plans.

The following has been considered when carrying out the AA Screening Assessment of Plan Action revisions to the Draft LACAP.

- The likely significant effect on the environment and European sites of implementing the Draft LACAP.
- The likely significant effect on the environment and European sites of implementing the Plan Action revisions.
- The mitigation measures defined in Section 5 of the Draft NIR.

Therefore, the Plan Action revisions must be considered in relation to the current Draft LACAP which has already been subject to SEA and AA considerations. All Plan Action revisions are considered therefore in the context of potential additional sources for impacts/effects which were not previously considered.

The first stage of the Screening process in this case involved interrogating Plan Action revisions to ascertain the materiality of the revisions and whether the revisions will result in the occurrence of additional effects on European sites not previously considered in the AA process to date.

4.2 Assessment Criteria

The following parameters are described when characterising impacts (following CIEEM (2016), EPA (2002) and NRA (2009)):

- **Direct and Indirect Impacts** - An impact can be caused either as a direct or as an indirect consequence of a proposed development.
- **Magnitude** - Magnitude measures the size of an impact, which is described as high, medium, low, very low or negligible.
- **Extent** - The area over which the impact occurs – this should be predicted in a quantified manner.
- **Duration** - The time for which the effect is expected to last prior to recovery or replacement of the resource or feature.
 - Temporary: Up to 1 Year;
 - Short Term: The effects would take 1-7 years to be mitigated;
 - Medium Term: The effects would take 7-15 years to be mitigated;
 - Long Term: The effects would take 15-60 years to be mitigated; and
 - Permanent: The effects would take 60+ years to be mitigated.
- **Likelihood** - The probability of the effect occurring taking into account all available information.
 - Certain/Near Certain: >95% chance of occurring as predicted;
 - Probable: 50-95% chance as occurring as predicted;
 - Unlikely: 5-50% chance as occurring as predicted; and
 - Extremely Unlikely: <5% chance as occurring as predicted.



The Chartered Institute of Ecology and Environmental Management (CIEEM) guidelines for ecological impact assessment (2016) define: an ecologically significant impact as an impact (negative or positive) on the integrity of a defined site or ecosystem and/or the conservation status of habitats or species within a given geographic area; and the integrity of a site as the coherence of its ecological structure and function, across its whole area, which enables it to sustain the habitat, complex of habitats and/or the levels of populations of the species for which it was classified.

The Habitats Directive requires the focus of the assessment at this stage to be on the integrity of the site as indicated by its Conservation Objectives. It is an aim of NPWS to draw up conservation management plans for all areas designated for nature conservation. These plans will, among other things, set clear objectives for the conservation of the features of interest within a site.

SSCOs have been prepared for a number of European Sites. These detailed SSCO's aim to define favourable conservation condition for the qualifying habitats and species at that site by setting targets for appropriate attributes which define the character habitat. The maintenance of the favourable condition for these habitats and species at the site level will contribute to the overall maintenance of favourable conservation status of those habitats and species at a national level.

Favourable conservation status of a species can be described as being achieved when: 'population data on the species concerned indicate that it is maintaining itself, and the natural range of the species is neither being reduced or likely to be reduced for the foreseeable future, and there is, and will probably continue to be, a sufficiently large habitat to maintain its populations on a long-term basis.'

Favourable conservation status of a habitat can be described as being achieved when: 'its natural range, and area it covers within that range, is stable or increasing, and the ecological factors that are necessary for its long-term maintenance exist and are likely to continue to exist for the foreseeable future, and the conservation status of its typical species is favourable'.

Generic Conservation Objectives for SACs have been provided as follows:

- To maintain or restore the favourable conservation condition of the Annex I habitat(s) and/or the Annex II species for which the SAC has been selected.

One generic Conservation Objective has been provided for SPAs as follows:

- To maintain or restore the favourable conservation condition of the bird species listed as Special Conservation Interests for this SPA.

EC guidance⁴ outlines the types of effects that may affect European sites. These include effects from the following activities:

- Land take;
- Resource Requirements (Drinking Water Abstraction Etc.);
- Emissions (Disposal to Land, Water or Air);

⁴ Assessment of plans and Projects significantly affecting Natura 2000 sites: Methodological guidance on the provisions of Article 6(3) and (4) of the Habitats Directive 92/43/EEC, European Commission Environment DG, 2001.



- Excavation Requirements;
- Transportation Requirements;
- Duration of Construction, Operation, Decommissioning.

In addition, the guidance outlines the following likely changes that may occur at a designated site, which may result in effects on the integrity and function of that site:

- Reduction of Habitat Area.
- Disturbance to Key Species.
- Habitat or Species Fragmentation.
- Reduction in Species Density.
- Changes in Key Indicators of Conservation Value (Water Quality Etc.).
- Climate Change.

4.3 Elements of the Plan Revisions with Potential to Give Rise to Effects

An evaluation of the potential environmental implications of each Plan Action revision has been carried out. This evaluation is presented in Table 4-1.



Table 4-1: Evaluation of Potential Environmental Implications of each Plan Action Revision

Action	Summary of Revision	Evaluation of Potential Environmental Implications of each Plan Action Revision
3.14	<p>The word 'provenance' has been included in the action below: Devise a county native tree management plan which seeks to retain existing native provenance trees, support the planting of native provenance trees and identify sites for large scale native and mixed woodland planting. Set targets to maintain existing and plant new native provenance trees in urban and rural areas, to enhance carbon storage, biodiversity and landscape, air quality, and urban heat island mitigation. Increase range of edible native provenance locally sourced fruits, flowers and vegetables in Council Parks, rooftops and open spaces.</p>	<p>This amended action provides clarification surrounding the types of trees previously considered. Therefore there are no additional sources for effects which were not already considered by the existing NIR. No further considerations are required in that regard.</p>
4.15	<p>The word 'provenance' has been included in the action below: Carry out a 'Tree Cover Survey and Policy' on lands managed by the Council, in accordance with an agreed methodology. The study will identify sites for large scale native and mixed woodland planting and set targets for planting and maintaining native provenance trees in urban and rural areas, to enhance carbon storage, biodiversity and landscape, air quality, and urban heat island mitigation. Where possible tree pits should integrate into the surface water drainage to provide water quality benefits.</p>	<p>This amended action provides clarification surrounding the types of trees previously considered. Therefore there are no additional sources for effects which were not already considered by the existing NIR. No further considerations are required in that regard.</p>
DZ3.6	<p>The word 'provenance' has been included in the action below: Support carbon sequestration through strategic planting of native provenance species for all new developments, underutilised lands or farms to promote biodiversity gain and ecological connectivity within Maynooth.</p>	<p>This amended action provides clarification surrounding the types of trees previously considered. Therefore there are no additional sources for effects which were not already considered by the existing NIR. No further considerations are required in that regard.</p>



Action	Summary of Revision	Evaluation of Potential Environmental Implications of each Plan Action Revision
5.8	<p>The text 'utilisation of waste heat' has been included in the action below:</p> <p>Require data centres to include strong energy efficiency measures (including demand management, energy efficiency, utilisation of waste heat or auto generation) to reduce operational carbon footprints through the use of sustainable sources of energy generation in the first instance and then the use of renewable sources of energy to power operations, where it is confirmed through appropriate environmental assessment that associated renewable energy development will not have any significant environmental effect.</p>	<p>This amended action provides clarification to the text previously considered. Therefore there are no additional sources for effects which were not already considered by the existing NIR. No further considerations are required in that regard.</p>
3.16	<p>The following KPI has been attached to this action:</p> <p>Delivery of Agreement with stakeholders to designate 70% of bog land for nature and biodiversity by means of a Nature Reserve or Park or Special Amenity Area order.</p>	<p>The inclusion of this specific, measurable, and time bound KPI for this Plan Action better supports the delivery of the action, which has the potential to support peatland restoration, resulting in positive effects for climate, biodiversity, and environmental/ecosystem health.</p> <p>This only relates to the tracking measures of existing actions. Therefore there are no additional sources for effects which were not already considered by the existing NIR. No further considerations are required in that regard.</p>
3.17	<p>The following KPI has been attached to this action:</p> <p>Delivery of Agreement with stakeholders to designate 70% of bog land for nature and biodiversity by means of a Nature Reserve or Park or Special Amenity Area order</p>	<p>The inclusion of this specific, measurable, and time bound KPI for this Plan Action better supports the delivery of the action, which has the potential to support peatland restoration, resulting in positive effects for climate, biodiversity, and environmental/ecosystem health.</p> <p>This only relates to the tracking measures of existing actions. Therefore there are no additional sources for effects which were not already considered by the existing NIR. No further considerations are required in that regard.</p>



Action	Summary of Revision	Evaluation of Potential Environmental Implications of each Plan Action Revision
2.23	<p>This action has been updated as follows:</p> <p>Revise working practices within the Council to ensure that 40% of resource hours can achieve remote working as per the National Remote Work Strategy.</p>	<p>The target for this action has been made more ambitious. Making the action more ambitious in nature has the potential to lead to greater local air quality, climate and population and human health related benefits.</p> <p>Therefore there are no additional sources for effects which were not already considered by the existing NIR. No further considerations are required in that regard.</p>
3.3	<p>This action has been updated as follows:</p> <p>Introduce and implement a policy in relation to how Council owned spaces are managed to improve biodiversity and water quality levels in keeping with the 'All Ireland Pollinator Plan' and as part of this to develop and implement pesticide reduction policy for lands and areas managed by the Council with a view to eventually eliminating the use of pesticides. - ensuring these substances are only used to a degree that does not cause significant effects on the receiving environment, such as the receiving water environment, biodiversity or European sites.</p>	<p>The ultimate target for this action has been made more clear in the higher limit of the goal. This has inherent benefits to the receiving environment; however, it is in keeping with the environmental effects identified in the existing NIR. There are no additional sources for effects; therefore, no further considerations are required in that regard.</p>
1.4	<p>Promote greater community and business engagement on climate action, circular economy, energy, water conservation, sustainable mobility and biodiversity through events such as Earth Hour and the Community Climate Action Officer, Climate Team and support tools to enable the required behaviour change. The LEO will promote Green Micro, Lean programmes, focused Energy Efficiency Briefing Series and capital programmes demonstrating circular economy principles with a focus on SMEs.</p>	<p>This amendment enhances community engagement action proposed under the plan and may better support climate positive behaviour change. This has inherent benefits to the receiving environment; however, it is in keeping with the environmental effects identified in the existing NIR. There are no additional sources for effects; therefore, no further considerations are required in that regard.</p>
3.26	<p>This additional action has been added to the Plan:</p> <p>Explore the feasibility of the development of allotments and community gardens in the County to support sustainable food production.</p>	<p>This additional action has the potential to increase the level of sustainable food production and has the potential to lead to a positive effect on the climate environment.</p>



Action	Summary of Revision	Evaluation of Potential Environmental Implications of each Plan Action Revision
		<p>The feasibility assessment will be undertaken with respect to the environmental governance principals within the LACAP which were considered within the existing NIR. This has inherent benefits to the receiving environment; however, it is in keeping with the environmental effects identified in the existing NIR. There are no additional sources for effects; therefore, no further considerations are required in that regard.</p>
DZ2.15	<p>This additional action has been added to the Plan: Require that all new large scale development within the County provides a life cycle analysis of carbon impact in line with the standard PAS 2080 Carbon Management In Infrastructure as part of the planning application.</p>	<p>This additional action has the potential to support climate positive construction practices, leading to a positive effect on the climate environment. This has inherent benefits to the receiving environment; however, it is in keeping with the environmental effects identified in the existing NIR. There are no additional sources for effects; therefore, no further considerations are required in that regard.</p>
2.25	<p>This additional action has been added to the Plan: Undertake a feasibility study of the potential for district heating or energy within the County, ensuring such a report as appropriate regard to planning and environmental protection considerations.</p>	<p>This additional action is supportive of renewable energy projects. Such projects may lead to the occurrence of negative environmental effects. However, the feasibility assessment will be undertaken with respect to the environmental governance principals within the LACAP which were considered within the existing NIR. This has inherent benefits to the receiving environment; however, it is in keeping with the environmental effects identified in the existing NIR. There are no additional sources for effects; therefore, no further considerations are required in that regard.</p>
5.1	<p>This action has been updated as follows: Prepare and implement an overall Renewable Energy Strategy for the County that is informed by the National Planning Framework to support sustainable development of onshore wind and solar within the County, whilst advocating and exerting influence to ensure such projects promote climate action co-benefits and do not contravene relevant environmental protection criteria or cause significant negative environmental effects.</p>	<p>This action has been amended to ensure the action better aligns with renewable energy targets defined in the National Planning Framework. The amendment will not result in additional, likely significant environmental effect as a result of renewable energy development not already considered and mitigated against under the SEA and AA processes. There are no additional sources for effects; therefore, no further considerations are required in that regard.</p>



Action	Summary of Revision	Evaluation of Potential Environmental Implications of each Plan Action Revision
2.19	Support the planning and implementation of a programme of improved town bus services (day and nighttime buses) and commence delivery of an enhanced bus stop and bus shelter programme for regional and rural services. Implement the provision of real-time information regarding bus times at new bus shelters.	These amendments give better effect to the action and will better support modal shift and the use of public transport, potentially resulting in a greater magnitude of positive effect on local air quality and climate. There are no additional sources for effects that were not previously considered by the existing NIR; therefore, no further considerations are required in that regard.
2.22	This action has been updated as follows: Promote and implement the Safe Routes to School Programme to create safer walking and cycling routes within communities, enhance school bus services , alleviate congestion at the school gates and increase the number of students who walk, cycle or take the bus to school by providing safe infrastructure. Ensure supported active travel development is carried out in a manner that has due regard to environmental sensitivities such as local human receptors, Biodiversity, European sites, water quality and hydrology, existing traffic and transport conditions and amenity value.	These amendments give better effect to the action and will better support modal shift and the use of public transport, potentially resulting in a greater magnitude of positive effect on local air quality and climate. There are no additional sources for effects that were not previously considered by the existing NIR; therefore, no further considerations are required in that regard.



4.4 Summary of the Evaluation

The Plan Action revisions are broadly intended to provide clarification on existing information and give better effect to the LACAP having regard to the consultation process. They will not result in any additional sources for likely, significant environmental effects, including effects on ecological processes or European sites, not already considered by the existing NIR for the Draft LACAP.

The Plan Action revisions will not introduce any of the following types of additional environmental effect that have the potential to affect European sites.

- Land take;
- Resource Requirements (Drinking Water Abstraction Etc.);
- Emissions (Disposal to Land, Water or Air);
- Excavation;
- Transportation;
- Construction, Operation, Decommissioning activities.

The Plan Action revisions will not result in any of the following types of change that may occur at a European site, which may result in effects on the integrity and function of that site:

- Reduction of Habitat Area.
- Disturbance to Key Species.
- Habitat or Species Fragmentation.
- Reduction in Species Density.
- Changes in Key Indicators of Conservation Value (Water Quality Etc.).
- Climate Change impact.

Further assessment is therefore not required.

4.5 Other Plans and Programs

Article 6(3) of the Habitats Directive requires an assessment of a plan or project to consider other plans or programmes that might, in combination with the plan or project, have the potential to adversely impact upon European Sites. There are no additional sources for effects identified within the Proposed amendments; therefore, there are no in-combination effects.



5. CONCLUSION

Stage 1 Screening for AA of Plan revisions to SEA Screening was carried out to determine the need for a full AA for the Plan Action revisions to the Draft LACAP in this case. It has been demonstrated that implementation of the Plan Action revisions are not foreseen to have any significant effects on any European Site.

The principal reason for this is that the Plan Action revisions are broadly intended to provide clarification on existing information and give better effect to the LACAP having regard to the consultation process. They will not result in any additional sources for likely significant effects, including effects on ecological processes or European sites, not already considered by the existing NIR for the Draft LACAP.

It is concluded that the Plan Action revisions will not give rise to any adverse effects on designated European sites, alone or in combination with other plans or projects. Consequently, a Stage 2 AA is not required for the Plan Action revisions



6. REFERENCES

Environment Heritage and Local Government (2010) Appropriate Assessment of Plans and Projects in Ireland Guidance for Planning Authorities. Dublin.

European Commission (2000) Communication from the Commission on the Precautionary Principle. Luxembourg.

European Commission (2002) Assessment of Plans and Projects Significantly Affecting Natura 2000 Sites: Methodological guidance on the provisions of Article 6(3) and (4) of the Habitats Directive 92/43/EEC. European Communities.

European Commission (2013) Interpretation Manual of European Union Habitats. EUR 28.

European Commission (2019). Managing Natura 2000 sites. The provisions of Article 6 of the Habitats Directive 92/43/EEC. (2019/C 33/01). Brussels.

European Commission (2021) "Commission notice- Assessment of plans and projects in relation to Natura 2000 sites - Methodological guidance on the provisions of Article 6(3) and (4) of the Habitats Directive 92/43/EEC."

Fossitt, J.A. (2000) A guide to habitats in Ireland. Heritage Council/Chomhairle Oidhreachta.

Office of the Planning Regulator (2021) OPR Practice Note PN01. Appropriate Assessment Screening for Development Management.


Scottish Natural Heritage (2016) Assessing Connectivity with Special Protection Areas (SPAs) Guidance.



CONSULTANTS IN ENGINEERING,
ENVIRONMENTAL SCIENCE
& PLANNING

APPENDIX 1

Author Details



Author Details

Lead Author - Andrew Torsney is a Principal Ecologist with over 12 years' experience working on major national and local scale projects. Andrew graduated from University College Dublin in 2011 with a B.Sc. degree in Zoology and obtained Master's degree in Biodiversity and Conservation from the University of Leeds in 2012. He has a range of ecological skills which include habitat mapping, ecological surveying, data interpretation and report writing. Andrew is a vegetative plant specialist, who has a wealth of experience classifying riparian habitats and identifying rare floral species. Andrew has a vast knowledge of riparian and freshwater ecosystems and undertakes freshwater surveys regularly. Andrew holds 4 national protected species licenses and has a lot of experience optioning surveying licenses for aquatic species such as the white clawed crayfish. He is also a Bat specialist with a wealth of experience, in acoustic surveying and monitoring of bats. Throughout Andrews' career he has worked on a number of large-scale multifaceted projects such as the Killaloe to Dublin water supply project NIS. For this work, Andrew designed and oversaw all ecological field work relating to the Environmental Impact Assessment (EIA) and AA.

Andrew has been the principal ecologist for a range of projects including the AA of the National Wind Energy Guidelines, a number of AAs for County Councils and a range of large-scale infrastructure projects.



**CONSULTANTS IN ENGINEERING,
ENVIRONMENTAL SCIENCE
& PLANNING**

www.fehilytimoney.ie

 **Cork**

 **Dublin**

 **Carlow**





**CONSULTANTS IN ENGINEERING,
ENVIRONMENTAL SCIENCE
& PLANNING**

www.fehilytimoney.ie

 **Cork**

 **Dublin**

 **Carlow**

